



Josh Stein
Governor

Pamela B. Cashwell
Secretary, Department of Natural and Cultural Resources

Will Summer
Director, Division of Land and Water Stewardship
Executive Director, NC Land and Water Fund

NATURAL HERITAGE PROGRAM

2025 BIENNIAL REPORT

Misty Franklin, Deputy Director for Natural Heritage
Division of Land and Water Stewardship
Department of Natural and Cultural Resources
Raleigh, North Carolina
www.ncnhp.org



2025 BIENNIAL REPORT TABLE OF CONTENTS

REPORT ON ACTIVITIES OF 2023-2024	2
INVENTORY	2
CONSERVATION.....	5
DATA MANAGEMENT	10
INFORMATION SERVICES	12
NATURAL HERITAGE ADVISORY COMMITTEE.....	16
NCNHP STAFF	17
MAJOR ACTIVITIES PLANNED FOR 2025-2026	18
APPENDIX A Publications and Contract Reports.....	A-i
APPENDIX B Natural Area Inventories conducted in 2023-2024	B-i
APPENDIX C List of Natural Areas	C-i

REPORT ON ACTIVITIES OF 2023-2024

North Carolina's Natural Heritage Program (NCNHP) has prepared this report to summarize program activities occurring during calendar years 2023 and 2024, as directed by the North Carolina Nature Preserves Act (GS 143B-135.250-.272).

Established in 1976, NCNHP is a unit of the Division of Land and Water Stewardship, within the Department of Natural and Cultural Resources (DNCR). Eleven of the fourteen full-time staff positions are funded with an appropriation from the state budget.

NCNHP works in partnership with a variety of state and federal agencies, private organizations, individuals, and corporations to: 1) identify and inventory the most unique and irreplaceable natural areas of North Carolina, 2) share information about these natural areas with landowners and land managers, and 3) establish state nature preserves for the benefit of present and future generations.

NCNHP is the North Carolina component of an international network of natural heritage programs that share a common methodology and a commitment to documenting occurrences of rare species and natural areas across the United States and Canada. The 60+ programs that comprise this network are affiliated through NatureServe, a private, nonprofit organization.

Program activities of 2023 and 2024 are summarized in this report under the four major program areas of NCNHP: Inventory, Conservation, Data Management, and Information Services.

INVENTORY

NCNHP maintains an inventory of plants, animals, and natural communities occurring within the state as part of a comprehensive effort to identify the most significant natural areas for Dedication as Nature Preserves and Registry as Natural Heritage Areas. Natural area surveys are also conducted when possible for protection-focused projects on behalf of partners such as the North Carolina Land and Water Fund. Inventories are also conducted with partners for particular rare species or natural communities.

2023-2024 Natural Area Inventories

A Natural Area Inventory is a systematic search for the best examples of natural communities and locations of rare species throughout a defined location. The identification of these natural areas is a fundamental step in the effort to conserve our state's biodiversity. Conservation of these natural areas can greatly enhance the quality of life for residents of North Carolina and preserve North Carolina's native plants and animals for future generations.

Inventory reports include maps and descriptions of the most important natural areas and their ecological significance. This information benefits a wide range of users, from individual landowners to various government agencies. Private consultants and permit applicants use these inventories to determine what species are likely to be involved in development applications. State agencies and local land trusts rely on Natural Heritage

data to make informed decisions about land and water use and site conservation. Funding for natural area inventories was historically provided by the Natural Heritage Trust Fund. Whenever possible, matching funds were secured from local governments or raised by a partner, such as a land trust. NCNHP continues to pursue funding and partners for natural area inventories.

In 2023, NCNHP conducted an inventory of dry woodlands known as “Piedmont Prairies” in Durham, with funding from Durham County Open Space and Real Estate Division and Burts Bees Foundation. The purpose of the study was to visit sites associated with mafic soils that had not previously been surveyed for the purpose of finding new examples of Piedmont Acidic Glade, Piedmont Basic Glade, Xeric Hardpan Forest, Dry Oak-Hickory Forest, and Dry-Basic Oak-Hickory Forest. The study confirmed that good examples of these natural communities are extremely rare in Durham, and reported on 13 locations that were surveyed.

In 2023-2024, NCNHP partnered with Chatham County to update the Natural Areas Inventory of Chatham County, which was originally published by NCNHP in 1992. The report is scheduled to be published in June 2025. To date, NCNHP Biologist Merry Conlin surveyed 65 parcels totaling approximately 7,575 acres. The surveys included 18 natural areas that qualify to be described in the final report. Five new records of rare plants and 55 records of mature natural communities were discovered or updated based on these surveys. One population of a rare mussel was updated based on NHP surveys.

Natural area inventories conducted by NCNHP staff help North Carolina agencies prioritize acquisition of conservation lands. For example, in 2023, the North Carolina Land and Water Fund (NCLWF) awarded funding to the Eno River Association, in partnership with Orange County, to add 19 acres to the Seven Mile Creek Natural Area, a site originally identified in the Natural Areas Inventory of Orange County in 1988. The acquisition links Dimmocks Mill Road to the Moorefields Historic Site and into Seven Mile Creek Natural Area, completing this sub-section of the NC Mountains-to-Sea Trail. The project protects approximately 1,700 linear feet of Rocky Run, a tributary to the Eno River classified by the U.S. Fish and Wildlife Service as Critical Habitat for the Federally Threatened Neuse River Waterdog (Figure 1, left).

As another example, in 2024, the NCLWF awarded funding to Foothills Conservancy of North Carolina (FCNC) to purchase 3,578 acres of land at Hickorynut Mountain on the eastern edge of the Blue Ridge Mountains in McDowell County. This project represents phase 1 of 3 for FCNC’s cooperative acquisition of over 12,000 acres of mountainous forestland. This natural area was originally inventoried by NCNHP Biologist Shawn Oakley as part of the McDowell County Inventory (2005). This project connects to a state-federal assemblage of conservation lands including Box Creek Wilderness, Bobs Creek State Natural Area, South Mountains State Park, South Mountains Game Land, and the Pinnacle Mountains (all inventoried by the NCNHP). In addition to its extraordinary connectivity value, Phase 1 will secure 8 miles of Wilderness Gateway State Trail. This project protects two highly ranked Natural Areas (Hickorynut Mountain and Cove Creek-Broad River Aquatic Habitat) and several rare natural community types including Carolina Hemlock Forest and Acidic Glades (Figure 1, right).



Figure 1. Neuse River Waterdog photo by Jeff Beane (left). Hickorynut Mountain photo by Chelsea Blount (right).

2023-2024 Rare Species and Natural Community Inventories

NCNHP inventories the distribution and habitats of rare species of the state and the remaining high-quality or rare examples of natural communities. Many of these inventories are conducted in cooperation with partners who are interested in setting aside land for conservation, including the Wildlife Diversity Program of the N.C. Wildlife Resources Commission (NCWRC), the Plant Conservation Program of the N.C. Department of Agriculture and Consumer Services, and private landowners.

Business customers may request field surveys of tracts under consideration for development. Field surveys of sites not related to creation of nature preserves are supported by hourly fees. Natural Heritage field biologists assist consultants with conducting field surveys and provide a report of their findings, including maps of rare species, natural communities, natural areas, and nature preserves within the project area. In a conservation subdivision, a percentage of the buildable land is set aside as open space, and homes are grouped together in higher density in other areas. Zoning regulations that give developers flexibility in lot sizes and setback requirements allow conservation subdivisions to achieve the same or higher overall density levels as conventional subdivisions. Developers build the same number of homes while conserving open space. Some communities also offer incentives such as density bonuses to encourage conservation subdivisions, making these subdivisions more economical and allowing developers to achieve the same or higher density as in a conventional subdivision by using smaller, more flexible lot sizes.

NCNHP surveyed natural areas in 62 counties in 2023-2024. Appendix B shows these sites (see also Figure 2).

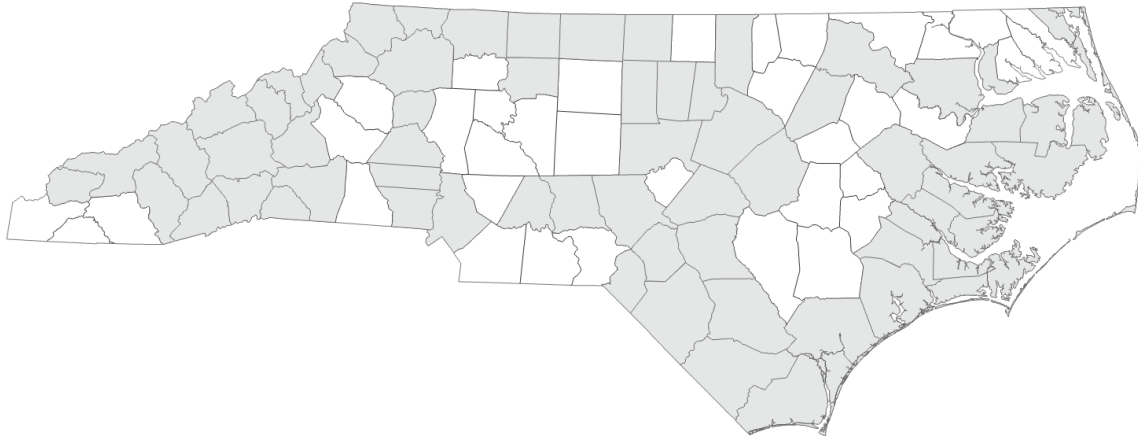


Figure 2. NCNHP staff surveyed natural areas in the 64 counties shown in gray during 2023-2024.

CONSERVATION

Conservation Managed Areas

NCNHP maintains a dataset of lands managed, at least partially, for conservation. Knowledge of the extent and location of these lands is crucial for implementation of the North Carolina State Wildlife Action Plan and for the preservation of the state's biodiversity. The majority (approximately 85 percent) of land in North Carolina is privately owned. Lands in public ownership include 83 state game lands, 74 state park units including natural areas, 11 national wildlife refuges, 12 state forests, 4 national forests, and numerous county and city parks. There are also at least 21 private land trusts acquiring land and easements throughout the state. NCNHP provides the GIS files for all conservation managed lands in North Carolina to the N.C. Center for Geographic Information and Analysis for the N.C. OneMap Initiative and to the U.S. Geological Survey Protected Areas Database, following national standards.

Conservation Planning Tool

The North Carolina Conservation Planning Tool (CPT) synthesizes the priorities of the state's land conservation agencies and organizations to help inform decisions and guide land protection and planning efforts statewide. This comprehensive interactive map shows a relative order of conservation significance, supporting cost-effective land investment decisions. The data and maps included in the assessments can be used independently or in combination with information from additional sources. By coordinating data from state agencies, users can identify natural areas that provide multiple resource priorities.

In 2024, NCNHP updated the CPT to add Habitat Conversion Risk, Flood Hazard Areas, High Tide Flooding, Sea Level Rise (1-4 feet), and Flooding mapped outside of the 500-year floodplain.

The Conservation Planning Tool has been presented in workshops with NCWRC to a range of audiences that includes partners from federal, state, and local agencies,

regional planning organizations, universities, and nonprofit conservation groups. The accuracy and usefulness of the information provided in the Conservation Planning Tool has been widely accepted and, in many cases, incorporated into local and regional planning efforts. The NCWRC provides support for updating the maps with the most current data each year.

2023-2024 Dedications and Registries

NCNHP encourages conservation and stewardship of natural areas through creation of Dedicated Nature Preserves (DNP) and Registered Heritage Areas (RHA) under the Nature Preserves Act (GS 143B-135.250-.273). Dedicated Nature Preserves are permanently protected through a legally binding agreement with DNCR to manage the land for conservation of its natural heritage resources. State-owned land can only be removed from dedication upon approval of the governor and the Council of State. RHAs are agreements between the NCNHP and the landowner recognizing the natural heritage value of the land or water. Owners of RHAs sign a voluntary agreement with DNCR demonstrating their commitment to protecting the natural heritage resources of their property. These landowners may receive help with biological surveys and management recommendations.

During the past two years, NCNHP has continued to lead the selection and nomination for registration or dedication of natural areas. During this biennium, NCNHP has worked with partner agencies, including the State Property Office, to dedicate natural areas under the Nature Preserves Act. At the request of the NC Department of Public Safety, NHP identified natural areas at prison sites that are suitable for DNPs, protecting rare species and their habitat, and increasing landscape resilience and carbon storage. Six DNPs were established under this partnership during the past biennium.

The NCNHP also partnered with the NCWRC to establish new a Dedicated Nature Preserves at Dan River Game Land, and expand existing Dedicated Nature preserves by 8,601 acres. The largest expansion was at Johns River Game Land (2,877 acres were added to bring the total preserve to 6,420 acres).

Twenty-seven Dedicated Nature Preserves were completed or amended in 2023-2024 (Table 1). Overall, 214 properties totaling 484,740 acres are State Dedicated State Nature Preserves.

Table 1. New or Amended Dedicated Nature Preserves (DNP)

Owner	Name	Total Acres	Action
N.C. Botanical Garden Foundation	Laurel Hill Preserve DNP	100	12 acres added
N.C. Department of Adult Correction	Crooked Creek DNP	15	New Dedication (15.3 acres)
	Falls Lake Diabase Slopes DNP	75	New Dedication (75 acres)
	Neuse River DNP	22	New Dedication (22 acres)

Owner	Name	Total Acres	Action
	Newport River Wetlands DNP	69	New Dedication (69 acres)
	Odom Floodplain and Bluffs DNP	121	New Dedication (121 acres)
	Walnut Creek Wetlands DNP	55	New Dedication (55.2 acres)
N.C. Department of Public Safety	Samarcand Drowning Creek DNP	55	New Dedication (55 acres)
N.C. Division of Coastal Management	Masonboro Island Component of the North Carolina National Estuarine Research Reserve DNP	5,164	424 acres added
N.C. Division of Parks and Recreation	Grandfather Mountain State Park DNP	2,817	244 acres added
N.C. Forest Service	Dupont State Forest DNP	8,509	708 acres added
	Headwaters State Forest DNP	4,646	New Dedication (4,646 acres)
N.C. Historic Sites	Alamance Battleground State Historic Site DNP	45	New Dedication (45 acres)
	Shallow Ford State Historic Site DNP	125	New Dedication (125 acres)
N.C. Plant Conservation Program	Redlair Plant Conservation Preserve DNP	767	41 acres added
N.C. Wildlife Resources Commission	Brinkleyville Game Land DNP	3,129	1,294 acres added
	Buffalo Cove Game Land DNP	6,823	207 acres added
	Columbus County Game Land DNP	10,351	1,942 acres added
	Dan River Game Land DNP	1,175	New Dedication (1,175 acres)
	Green River Game Land DNP	4,720	99 acres added
	Johns River Game Land DNP	6,420	2,877 acres added
	Pond Mountain Game Land DNP	3,427	1,171 acres added
	Roanoke Island Marshes Game Land DNP*	1,788	3 acres removed
	Sandhills Game Land DNP	5,934	1,921 acres added
	Shocco Creek Game Land DNP**	8,105	1 acre removed
	Three Top Mountain Game Land DNP***	3,440	No change in acreage
	William H. Silver Game Land DNP	1,992	94 acres added

* Roanoke island Marshes Articles of Dedication were amended to reflect land exchange which removed a portion of the preserve (3 acres removed).

** Shocco Creek Game Land Articles of Dedication were amended to remove a portion of the preserve to allow replacement of the DOT bridge on NC Hwy 561 (1 acre removed)

*** Three Top Mountain Game Land Articles of Dedication were amended (language was added to clarify allowing construction of trails for public use, including Northern Peaks Trail)

A total of 7,766 acres were newly designated as RHAs during 2023-2024. These are listed in Table 2. To date, 757,375 acres at 349 sites are designated as RHAs. We are especially pleased private landowners have maintained their interest in signing agreements with the DNCR to protect and manage natural areas for their natural heritage resource values. In the past two years, private landowners have entered into registry agreements to protect rare species and natural communities across the state. In McDowell and Rutherford Counties, the Hickorynut Mountain RHA now owned by 130 of Chatham, LLC now totals 11,245 acres. In the Coastal Plain, The Weyerhaeuser Company has protected 1,609 acres spanning multiple counties.

The NCNHP also worked with the Town of Rutherfordton to protect a population of the Federally and State Threatened Dwarf-Flowered Heartleaf (*Hexastylis naniflora*).

Table 2. New or Amended Registered Heritage Areas (RHA).

Owner	Name	Legal Action
130 of Chatham, LLC	Cross Mountain RHA	Registry Agreement Signed (321 acres)
	Hickorynut Mountain RHA	Registry Agreement amended (3,466 acres added)
	Pine Mountain--North Toe River RHA	Registry Agreement Signed (666 acres)
	Voncanon Longleaf Pine Stand RHA	Registry Agreement Signed (1,463 acres)
Bertie County Parks and Recreation	Tall Glass of Water Park RHA	Registry Agreement Signed (31 acres)
N.C. Wildlife Resources Commission	Thunder Road Hawthorn Site RHA	Registry Agreement Signed (50 acres)
Private Landowner	Cedar Cliff/Little Cedar Mountain RHA	Registry Agreement Signed (122 acres)
Town of Rutherfordton	Davenport Road/Mountain View Rare Plant Site RHA	Registry Agreement Signed (13.7 acres)
Western Piedmont Community College	Western Piedmont Comm. College Rare Plant Site RHA	Registry Agreement Signed (25 acres)
Weyerhaeuser Company	Clarks Landing Coastal Goldenrod Site RHA	Registry Agreement Signed (213 acres)
	Cutgrass Bay RHA	Registry Agreement Signed (100 acres)
	Eastern Gum Swamp RHA	Registry Agreement Signed (194 acres)
	Hood Creek Floodplain and Slopes RHA	Registry Agreement Signed (90 acres)

Owner	Name	Legal Action
	Pantego Swamp and Pocosins RHA	Registry Agreement Signed (311 acres)
	Salmon Creek Swamp RHA	Registry Agreement Signed (120 acres)
	South River Swamp Forest RHA	Registry Agreement Signed (30 acres)
	Upper Pungo River Wetlands RHA	Registry Agreement Signed (551 acres)

Overall, the NCNHP continues to work with private landowners, land trusts, and public land managing agencies to support voluntary conservation of natural areas across the state. Figure 3 shows the percentage of priority natural area acreage that is protected within conservation areas for each county. At the upper end of the range, Swain County has 99%, Haywood has 96%, and Clay has 95% of NHP natural area acreage protected. At the other end of the range, Lenoir and Perquimans have 0 natural areas protected. Person and Wilson Counties have less than 1% of their NCNHP natural areas protected. Greene County is the only County in NC that has no identified priority natural areas identified by the NCNHP. Fifty counties have more than 50% of identified natural area acreage protected and 19 counties have more than 75% of natural area acreage protected (shown in dark green). Appendix B provides a list of all the priority natural areas identified for each county, along with a list of managed areas protecting all or part of each natural area.

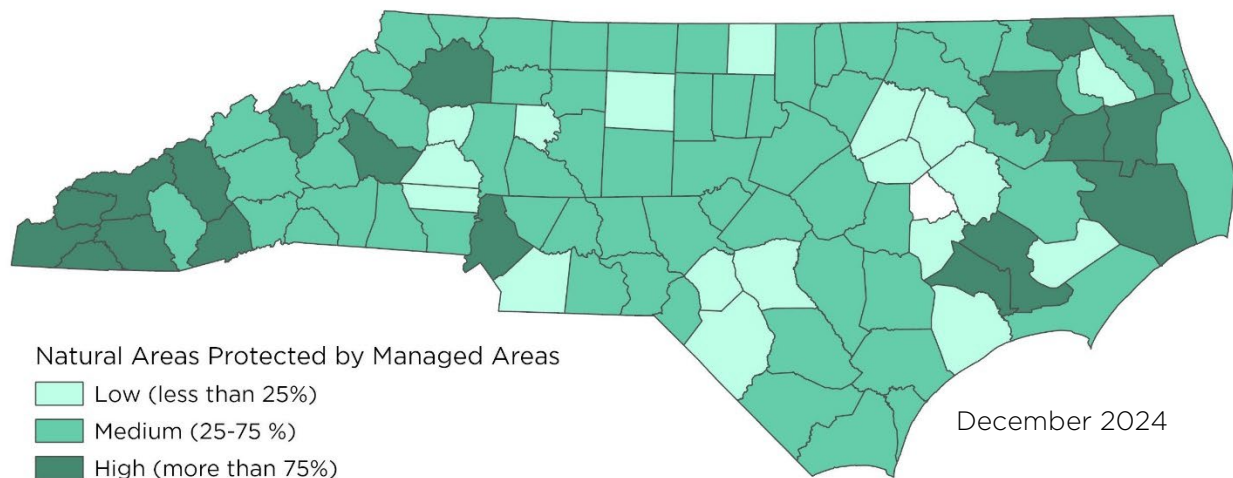


Figure 3. Percentage of priority natural areas protected within conservation lands for each county. Low (light green): 0-25% of the identified natural area acreage within the county is protected in conservation lands; Medium (medium green): 26-75% of natural area acreage is in conservation; High (dark green): 76-100% of natural area acreage is in conservation. One county has no identified natural areas (white).

DATA MANAGEMENT

The NCNHP has developed the state's most comprehensive database of biodiversity information by combining on-the-ground surveys with advanced GPS and GIS technology. Government, industry, the military, and conservation groups all trust NCNHP data to inform important economic development, infrastructure investment, and land conservation decisions. NCNHP biologists are recognized for their decades of field expertise and commitment to complete and accurate data, and our client-focused analysts respond to hundreds of large-scale and site-specific information requests annually. We are committed to providing timely, creative, high-quality solutions to a wide variety of environmental and development planning needs. Our data systems are linked with powerful mapping tools – now accessible online 24/7.

North Carolina is fortunate to have a variety of outstanding biologists working independently or as part of state and federal conservation agencies, at universities, as independent consultants, or in private conservation organizations. Working as part of this informal network of exceptional naturalists, the NCNHP consolidates the information collected about rare species, high quality natural communities, and natural areas and makes it available for a variety of uses, including conservation and development planning. The information is also used to weigh the ecological significance of various sites and to evaluate the likelihood and nature of ecological impacts. This information supports informed evaluations of the possible impacts of development projects before plans have been finalized. Finally, this information facilitates the establishment of priorities for the protection of North Carolina's natural areas.

Table 3 provides an overview of the natural heritage Biotics database that contains the core of North Carolina's natural heritage inventory. This database summarizes information about the occurrences of rare species, high quality natural communities, and natural areas in North Carolina. An Element Occurrence is an area of land or water that is currently or was historically occupied by rare plants or animals, exemplary or unique natural communities, or important animal assemblages.

Table 3. Summary of NCNHP Biotics Inventory Database Records.

Database Components		Calendar Year 2023	Calendar Year 2024
Number of Elements Tracked by NCNHP		2,019	2,037
Number of Records of Element Occurrences		33,942	34,476
	Vertebrate animals	7,460	7,535
	Invertebrate animals	3,572	3,604
	Vascular plants	12,707	13,010
	Nonvascular plants	1,259	1,272
	Natural communities	8,354	8,470
	Special animal habitats/features	590	585
Number of Natural Areas Identified		2,419	2,419

Database Components	Calendar Year 2023	Calendar Year 2024
Number of Conservation Managed Areas	19,221	19,653

During this biennium, NCNHP staff entered 1,388 new and updated 4,074 existing Element Occurrence Records. NCNHP also mapped 1,396 occurrence locations and updated mapping for 3,728 locations. The majority of these records were entered by the Data Management team – Suzanne Mason, Jame Amoroso, Kayla Christianson, and Kat Johnson - funded by contracts with the N.C. Department of Transportation and the NCWRC, as well as Judith Ratcliffe, Zoologist.

Natural Communities

Part of the NCNHP mission is to maintain an inventory of significant occurrences of natural communities and to encourage their protection. In service of this mission, the program maintains and publishes a classification of the natural communities of North Carolina. A natural community is defined as “a distinct and reoccurring assemblage of populations of plants, animals, bacteria, and fungi naturally associated with each other and their physical environment.” Community classification accounts for a wide variety of ecological components, so that the natural community types represent differences in local-scale ecosystem function and structure, as well as differences in species composition. We define natural communities that are the result of the processes of nature, that differ in ways that are enduring and significant, and that would be found again in other places with similar environments. Natural communities are central to the work of the NCNHP; tracking occurrences of good examples is one of the major portions of the program’s inventory and database work and boundaries of identified natural areas are most often based on natural communities.

The natural community classification has been updated several times with publications, called approximations, describing the communities. The latest version, Classification of the Natural Communities of North Carolina (Fourth Approximation), has been in use by the program for several years. A final publication was released in 2024. Bound copies of the book can be purchased from UNC Press, or downloaded for free at: <https://www.ncnhp.org/classification-natural-communities-north-carolina-4th-approximation>.

The NCNHP participates in the Carolina Vegetation Survey, a cooperative research group which has systematically amassed the largest set of vegetation plot data ever collected in the state. Analysis of this data set is ongoing. Projects focused on longleaf pine communities and mountain pine communities are under way by the principal investigators, while several graduate and undergraduate projects focused on other portions of the data were completed or initiated in 2023-2024. The National Vegetation Classification (NVC) offers different perspectives on the crucial vegetation component of natural communities in North Carolina and other states. NCNHP contributes extensively to development and maintenance of the NVC, and NVC community concepts contribute to the Program’s natural community classification.

The NCNHP inventory database currently has 8,470 records of rare and high-quality natural communities across the state, and new examples are found each year through the work of NCNHP biologists and partners.

Volunteers

In 2023-2024, 21 NCNHP volunteers worked a total of 1,020 hours (double the hours of the previous biennium). Work included monitoring Dedicated Nature Preserves and Registered Heritage Areas and surveying for rare plants and animals. Many other field biologists voluntarily provided Element Occurrence records to the NCNHP database.

The NCNHP Data Management team incorporates records of rare species from iNaturalist into the statewide natural heritage inventory. iNaturalist is an online social platform for volunteers to record occurrences of organisms observed anywhere in the world. NCNHP created an iNaturalist project for NC rare species, allowing the Program to gather enough information to update 170 records of rare species during this biennium. iNaturalist also enabled us to cultivate new volunteers and increase our understanding of rare plant distribution in NC by documenting the presence of new species in NC and new county records of previously known species. Verified records based on iNaturalist observations include more than 109 taxa, with NC statuses ranging from Endangered to Watch List. Of special note for 2024 were an observation of the Phantom Darner (*Triacanthagyna trifida*) providing a recent record for a rare species last observed in NC in 1971 and a new county record for NC Endangered Zephyr Lily (*Zephyranthes simpsonii*), not previously known from Columbus County, both shown in Figure 4.



Figure 4: iNaturalist observations: Phantom Darner by Amy Padgett and Zephyr Lily by Brandon Wheeler

INFORMATION SERVICES

NCNHP maintains interactive online maps at the Natural Heritage Data Explorer (NHDE) website, <https://ncnhde.natureserve.org/content/map>, including a project review feature that generates tables of records occurring within specified project areas and allows users to view locations of natural heritage records. The online information database also generates reports of rare species, high quality natural communities, natural areas, and conservation managed areas, summarized by county or by U.S. Geological Survey quadrangle. NCNHP hosts monthly workshops to help data customers learn to use the array of services NCNHP provides online. Workshops are tailored to specific user groups, including government partners, private consultants,

land managers, and conservation grant applicants. This web-based information system has been well received, both by partner agencies and the public. This service is updated quarterly and is expected to reduce the workload for staff while allowing easier access to the most requested information. Due to technical and financial limitations, NCNHP began charging a modest annual fee to users to help recover the costs associated with providing the data online beginning October 1, 2018.

During 2023 and 2024, 8,205 projects were submitted to the NCNHP for review by staff and the NHDE online environmental review tool, 18% more than the previous biennium. These projects were submitted by individuals, federal and state agencies, consulting firms, academic institutions, conservation organizations, and city and county governments as shown in Figure 5. As of December 31, 2024, 727 individuals have active user accounts for the NHDE website. Sixty-six organizations have at least one current subscription to the NHDE.

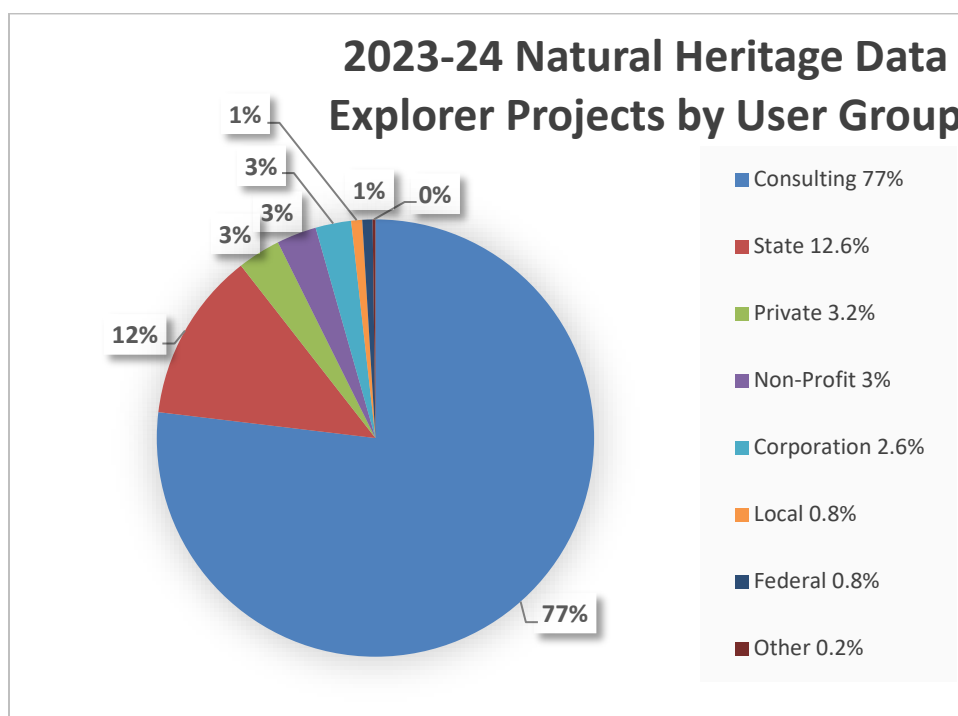


Figure 5. Projects submitted for review through the NHDE website 2023-2024, by user group.

Similar to the previous biennium, most projects submitted to the NHDE website were related to the development, transportation, conservation, and energy sectors (Figure 6).

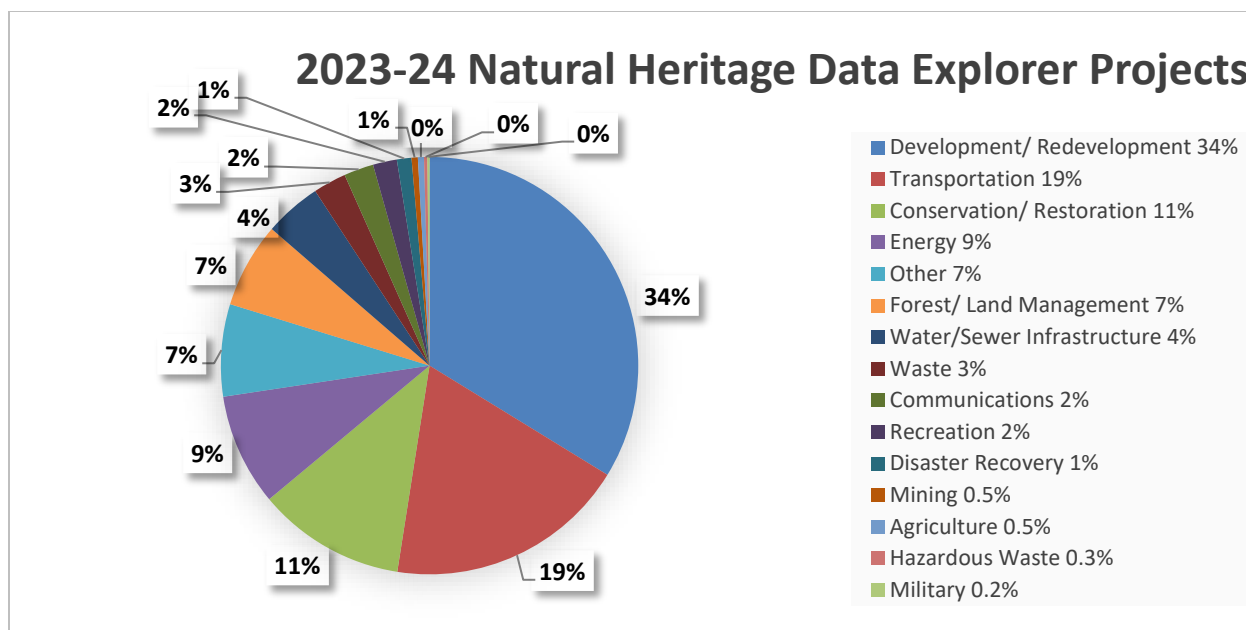


Figure 6. Percentage of projects submitted for review to NCNHP by economic sector in 2023-2024. Percentages greater than 1 are rounded off to the nearest whole number.

From September 30-December 31, 2024, a large number of information requests were submitted as part of the response to Hurricane Helene. For example, the Department of Environmental Quality Division of Waste Management submitted 108 information requests to review locations of proposed temporary disaster debris staging sites, to avoid harming sensitive resources during cleanup efforts. The automated reporting tools saved 4,100 hours of staff time and shortened response time for each request to less than 30 minutes for preliminary natural heritage information.

Fees for Online Access to Data

In October 2018, the NCNHP began collecting fees authorized by Session Laws 2014-100 and 2015-241 to defray the costs associated with maintaining the NHDE website — an online interface through which external users access NCNHP data. The NCNHP established fees for nongovernment organizations and individuals to access natural heritage inventory data and services. Federal, state, and local government agencies are exempt from these fees. For online access to NCNHP data, individuals and nongovernment organizations may choose from the following options:

- annual subscription for online access: \$600 per user.
- online project review request with no annual subscription: \$100 per project.
- downloadable Geographic Information System (GIS) maps: \$100 per species, county, or watershed.
- customized environmental review services or biological surveys of land or water: \$65 per hour.

The fees are used to offset the costs associated with responding to inquiries requiring customized environmental review services; the costs associated with developing, improving, or maintaining technology that supports an online interface for external

users to access NCNHP data; the inventory of natural areas conducted under the NCNHP; and informational programs for owners of natural areas. Fees collected under these provisions are receipts of DNCR and are used for supporting the operations of the NCNHP. Fees collected during 2023-2024 are shown in Table 4 and Figure 7.

Table 4. Fees collected by the NCNHP 2023-2024 calendar years.

Fee (Administrative Rule)	2023	2024
NHDE Annual Subscription (07 NCAC 13H .0404(b)(1))	\$39,600	\$40,500
Online Project Review (07 NCAC 13H .0404(b)(2))	\$14,900	\$17,900
Customized Env. Review Services (07 NCAC 13H .0404(b)(3))	\$4,550	\$7,735
GIS files of County, species, or HUC (07 NCAC 13H .0404(b)(4))	\$27,925	\$21,900
Field survey (07 NCAC 13H .0404(b)(5))	\$18,776	\$73,691
Gifts	\$200	\$1,586
Total collected	\$105,951	\$163,312

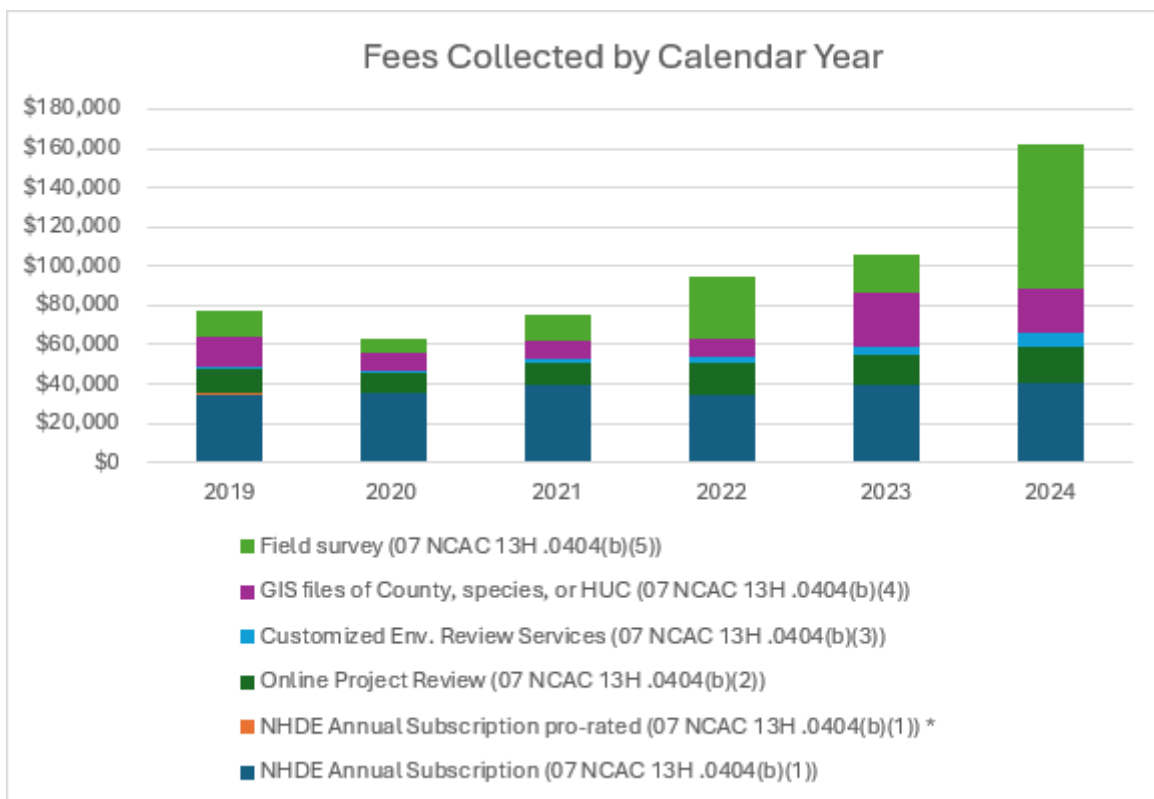


Figure 7: Fees collected through the NHDE website 2019-2024.

Publications

NCNHP produces four reference publications (listed below). These publications are used by numerous state, private, and federal agencies, including the U.S. Department of Defense, the N.C. Department of Transportation, the NCWRC, U.S. Forest Service, and various corporations, as well as environmental consultants, academic institutions, and the public. The publications are provided at cost upon request. In addition, NCNHP provides digital files of these publications on the website (<http://www.ncnhp.org/>).

NCNHP reference publications:

- NCNHP List of the Rare Animal Species of North Carolina;
- NCNHP List of the Rare Plant Species of North Carolina;
- Classification of the Natural Communities of North Carolina;
- Priority List of Natural Areas.

Copies of county natural area inventory reports or rare species accounts are available upon request. A database of publications is searchable online at: <http://ncnhp.org/web/nhp/searchable-publications>. A list of all NCNHP reports in 2023 and 2024 is included in Appendix A.

NATURAL HERITAGE ADVISORY COMMITTEE

The Natural Heritage Advisory Committee (NHAC) is composed of nine members appointed by the Secretary of the DNCR (Table 5). The purpose of the committee as mandated by the Nature Preserves Act (§ 143B-135.256) is to advise the Secretary and Department on matters concerning the identification, selection, registration, dedication, protection, and management of natural areas and preservation of North Carolina's natural diversity and to coordinate and facilitate cooperative efforts among public, private, academic, and scientific bodies engaged in natural heritage inventory and protection activities.

The advisory committee generally meets four times per year and the agenda centers around review and recommendations for registration and dedication of natural areas and nature preserves by the Department. Generally, qualifying lands purchased with funds from the NCLWF are nominated for dedication, while federal and private lands are nominated for registry. The NHAC also reviews proposals for potential projects and amendments in dedicated nature preserves. Examples include road construction, bridge replacement, and access. Access includes trails, such as a re-routes and a proposed regional hiking trail at Three Top Mountain Game Land, as well as access across dedicated areas to inholdings for timber or road construction. The NHAC evaluates proposals to ensure the natural heritage resource values are protected, and any land exchange would be a net gain for the public benefit.

Table 5. NHAC Members.

Name	Affiliation
Mr. Kim Brown	Town of Elon Recreation and Parks (Local Government)
Mr. Brian Byfield	N.C. Office of Recovery and Resiliency (State Government)
Ms. Sue Cameron	U.S. Fish and Wildlife Service (Federal Government)

Name	Affiliation
Ms. Lee Leidy	N.C. Coastal Land Trust (Conservation Organization)
Mr. Jay Leutze	Southern Appalachian Highlands Conservancy (Conservation Organization)
Mr. Jeff Marcus	The Nature Conservancy (Conservation Organization)
Mr. Kevin Melvin	Lumbee Tribe of North Carolina (Tribal Government)
Dr. Alan Weakley	University of North Carolina Herbarium (Academic Institution)
Ms. Jocelyn Wilson	Weyerhaeuser Company (Private Industry)

NCNHP STAFF

NCNHP staff are recognized across the state for their ecological expertise and knowledge of conservation practices. Program staff are listed below.

Permanent Staff

Misty Franklin, Deputy Director for Natural Heritage
 Andy Walker, Botanist (beginning January 2024)
 Brenda Wichmann, Botanist (resigned June 2023)
 David Siripoonsup, Special Projects Botanist (receipt-funded)
 Jame Amoroso, Conservation Information Specialist (receipt-funded)
 Jess Schaner, Western Regional Field Biologist
 Judith Ratcliffe, Zoologist
 Katherine Culatta, Northeastern Region Field Biologist (beginning August 2024)
 Lauren Schlosser, Business Services Coordinator (beginning April 2024)
 Laurie Hamon, Pollinator Biologist (beginning September 2024)
 Meredith Wojcik, Conservation Information Manager (resigned June 2023)
 Michael Schafale, Community Ecologist
 Mitch East, Data Manager (beginning March 2024)
 Nathan Shepard, Southeast Regional Field Biologist
 Rodney Butler, Business Services Coordinator (resigned June 2023)
 Scott Pohlman, Nature Preserve Property Manager
 Suzanne Mason, Conservation Information Manager (receipt-funded)

Temporary Staff (receipt-funded)

J. Merrill Lynch, Environmental Specialist (project ended May 2024)
 Justin Robinson, Special Projects Botanist
 Katherine Johnson, Environmental Specialist (August-December 2024)
 Kayla Christianson, Conservation Information Specialist
 Melanie Flood, Special Projects Botanist (beginning November 2024)
 Stephanie Horton, Project Manager

Summer Interns (provided by DNCR and Department of Administration)

Aster Ayer, Western Carolina University, May – July 2024
 Hannah Lilly, Appalachian State University, May – July 2023
 Katherine Johnson, William and Mary, May – July 2024

MAJOR ACTIVITIES PLANNED FOR 2025-2026

- I. Conduct biological inventory of lands purchased by state agencies and negotiate agreements for creating or expanding Dedicated Nature Preserves, such as expansions at Mount Mitchell State Park in Yancey County, Lake Norman State Park in Iredell County, and Bladen Lakes State Forest in Bladen County; monitor preserves and respond to questions from land managers and landowners as needed.
- II. Conduct biological inventory of lands owned by private and nonprofit organizations, and local and federal governments, to create, expand, and monitor Registered Heritage Areas; monitor preserves and respond to questions from land managers and landowners.
- III. Survey natural areas and endangered species in the National Forests of North Carolina (supported with funding from the U.S. Forest Service).
- IV. Survey species and natural areas associated with peatlands in the Albemarle-Pamlico watershed (supported with funding from the Albemarle-Pamlico National Estuarine Partnership).
- V. Survey proposed routes of the Northern Peaks State Trail to avoid impacts to rare species and nature preserves.
- VI. Survey natural areas in Chatham County to update the Chatham County Natural Area Inventory Report (supported with funding from Chatham County).
- VII. Monitor impacts of Hurricane Helene on rare species and natural communities in Western North Carolina.
- VIII. Monitor recovery from wildfire in the Green Swamp (supported with funding from The Nature Conservancy).
- IX. Continue updating Element Occurrences records and Element Ranks for animals, plants, and natural communities tracked by NCNHP, with data gathered by staff and contributed from volunteers.
- X. Compile information to assess the imperilment of North Carolina's bees and butterflies, incorporating observations from staff surveys and published references.
- XI. Provide natural heritage data and analysis to customers upon request and improve the online interface of the North Carolina NHDE; increase awareness of heritage data available online by providing training to government agencies, land trusts, and private consulting firms.
- XII. Participate in data exchange with NatureServe, to incorporate NCNHP data into the nationwide network of heritage data available at <https://explorer.natureserve.org/>.
- XIII. Collaborate with local land trusts to identify priorities for inventory and conservation. 2024 meetings focused on Western North Carolina; 2025 efforts will focus on Eastern North Carolina.
- XIV. Provide data and analytical support to the North Carolina Land and Water Fund for review of conservation grant applications; survey sites as necessary.
- XV. Enter Element Occurrence Records of Species of Greatest Conservation Need into the Biotics data management system (pending support from the NCWRC).
- XVI. Conduct training and education – for example, online workshops and volunteer orientation and training.
- XVII. Continue analysis of Carolina Vegetation Survey plot data for improvement to existing natural community classifications.

- XVIII. Contribute information for publications on management and classification of Spruce Forests and Old Growth Forests (two separate publications led by partners).
- XIX. Coordinate, facilitate, and report on activities that support conservation and restoration of North Carolina's Natural and Working Lands in support of the 2024 Climate Pollution and Reduction Grant, 2024 Priority Climate Action Plan, 2020 Natural and Working Lands Action Plan, and Executive Orders 305 and 80.

APPENDIX A

North Carolina Natural Heritage Program Publications and Contract Reports

2023

Buchanan, M.F. 2023. North Carolina Natural Heritage Program Biennial Report and Protection Plan. Division of Land and Water Stewardship. Department of Natural and Cultural Resources, Raleigh.

Lynch, J.M. 2023. Appalachian Grizzled Skipper (*Pyrgus centaureae wyandot*) Results of the North Carolina Survey 2023-2024. North Carolina Natural Heritage Program, Division of Land and Water Stewardship, Department of Natural and Cultural Resources, Raleigh.

Robinson, T. Justin. 2023. Survey of Piedmont Prairies and Savannas of Durham County North Carolina. Report to Durham County Open Space and Real Estate Division and Burts Bees Foundation. North Carolina Natural Heritage Program, Division of Land and Water Stewardship, Department of Natural and Cultural Resources, Raleigh.

Siripoonsup, D. 2023. A Status Survey of Carolina Hemlock (*Tsuga caroliniana*) in North Carolina. Report Submitted to the US Fish and Wildlife Service Under Participating Agreement No. F21AP02762. Division of Land and Water Stewardship. Department of Natural and Cultural Resources, Raleigh.

Siripoonsup, D. 2023. A Status Survey of Southern Appalachian Purple Pitcherplant (*Sarracenia purpurea* var. *montana*) in North Carolina. Report Submitted to the US Fish and Wildlife Service Under Participating Agreement No. F19AC0013. Division of Land and Water Stewardship. Department of Natural and Cultural Resources, Raleigh.

2024

Ratcliffe, J.A., L. Hamon, and M. East. 2024. Natural Heritage Program List of the Rare Animal Species of North Carolina. North Carolina Natural Heritage Program, Division of Land and Water Stewardship, Department of Natural and Cultural Resources, Raleigh.

Schafale, M.P. 2024. Classification of the Natural Communities of North Carolina -- Fourth Approximation. North Carolina Natural Heritage Program. Hardcover ISBN: 978-1-4696-8389-8. North Carolina Natural Heritage Program, Division of Land and Water Stewardship, Department of Natural and Cultural Resources, Raleigh.

Schafale, M.P. 2024. Ecology and Classification of North Carolina Mountain Bogs. Videos available online. Part 1: <https://www.youtube.com/live/QmnTqYFYeJE> Part 2: <https://www.youtube.com/live/IPDIQEDMJAo>. Division of Land and Water Stewardship, Department of Natural and Cultural Resources, Raleigh.

Siripoonsup, D. 2024. American Ginseng (*Panax quinquefolius*) Data Entry Project. North Carolina Natural Heritage Program, Division of Land and Water Stewardship, Department of Natural and Cultural Resources, Raleigh.

Walker, A.S., J.L. Amoroso, and M. East. 2024. Natural Heritage Program List of the Rare Plant Species of North Carolina. North Carolina Natural Heritage Program, Division of Land and Water Stewardship, Department of Natural and Cultural Resources, Raleigh.

APPENDIX B

North Carolina Natural Heritage Program Natural Area Inventories conducted in 2023 - 2024.

County	Natural Area or Managed Area	Local Partner	NHP Biologist
Alamance	Alamance Battleground	State Historic Sites	Scott Pohlman, Misty Franklin, Kat Johnson
Alamance	Stony Creek Mountain	Private Landowner	Scott Pohlman, Katherine Culatta
Alexander	Boone Gap Forests	Foothills Conservancy of NC	Michael Schafale
Alexander	South Yadkin River	Three Rivers Land Trust	David Siripoonsup
Alleghany	Mahogany Rock	US Geological Survey	J. Merrill Lynch
Alleghany	Sparta Wetland	NC Wildlife Resources Commission	Jess Schaner and Michael Schafale
Ashe	Bald Knob	Private Landowner	Jess Schaner
Ashe	Big Branch	Three Rivers Land Trust	David Siripoonsup
Ashe	Bullhead Mountain	US Geological Survey	J. Merrill Lynch
Ashe	Glendale Springs	National Park Service	Jess Schaner
Ashe	Idlewild Wetlands	NC Wildlife Resources Commission	Jess Schaner
Ashe	Mount Jefferson State Natural Area	Blue Ridge Conservancy and NC Division of Parks and Recreation	David Siripoonsup
Ashe	Peak Creek Meadow	NC Wildlife Resources Commission	Jess Schaner
Ashe	Phoenix Mountain	US Geological Survey	J. Merrill Lynch
Ashe	Pond Mountain Game Land	NC Wildlife Resources Commission, US Geological Survey	Jess Schaner, J. Merrill Lynch
Ashe	South Beaver Creek	New River Conservancy	David Siripoonsup
Avery	Beech Creek Dedicated Nature Preserve	NC Division of Parks and Recreation	Jess Schaner
Avery	Grandfather Mountain State Park	NC Division of Parks and Recreation	Jess Schaner
Avery	High Haven	US Fish and Wildlife Service	Jess Schaner and Michael Schafale
Avery	Little Buck Hill Forests and Seeps	Private Landowner	Jess Schaner
Beaufort	Voice of America Game Land	NC Wildlife Resources Commission	Katherine Culatta
Bertie	Chowan Swamp Game Land	NC Wildlife Resources Commission	Michael Schafale, Scott Pohlman
Bladen	Bladen Lakes State Forest	NC Forest Service	Nathan Shepard
Bladen	Bushy Bay Sand Ridge	Private Landowner	Michael Schafale, Nathan Shepard

County	Natural Area or Managed Area	Local Partner	NHP Biologist
Bladen	Whitehall Plantation Game Land	NC Wildlife Resources Commission, The Nature Conservancy	Michael Schafale
Brunswick	Boiling Spring Lakes Plant Conservation Preserve	NC Plant Conservation Program	Michael Schafale
Buncombe	Cedar Cliff-Little Cedar Mtn	Private Landowner	Jess Schaner
Buncombe	High Swan-Bull Mountain	Private Landowner	Jess Schaner
Buncombe	Long Shoals Wetland Complex	Private Landowner	Jess Schaner and Michael Schafale
Buncombe	Sandy Mush Game Land	NC Wildlife Resources Commission	Jess Schaner
Buncombe	Walker Cove Registered Heritage Area	US Forest Service	Jess Schaner
Carteret	Millis Swamp Road Pinewoods	US Forest Service	Merry Conlin
Carteret	North River Marshlands Registered Heritage Area	Carteret County Wildlife Club	Brenda Wichmann
Carteret	North River Wetlands	NC Coastal Federation	Andy Walker
Carteret	Pettiford Creek Open Flatwoods	US Forest Service	Michael Schafale
Carteret	Pringle Road Bay Rims	US Forest Service	Merry Conlin
Caswell	Caswell Game Land Dedicated Nature Preserve	NC Wildlife Resources Commission	Scott Pohlman
Caswell	Dan River Work Farm	NC Department of Adult Corrections	Katherine Culatta
Catawba	Privately Owned Parcel	Catawba Land Conservancy	Jess Schaner
Chatham	Chicken Bridge Forest	Triangle Land Conservancy	Merry Conlin
Chatham	Deep River	Triangle Land Conservancy	Merry Conlin
Chatham	Haw River	Triangle Land Conservancy	Merry Conlin
Chatham	Jordan Lake Registered Heritage Area	US Army Corps of Engineers, NC Wildlife Resources Commission	Scott Pohlman, Merry Conlin
Chatham	White Pines Natural Area	Private Landowner	Scott Pohlman
Chowan	Chowan Swamp Game Land	NC Wildlife Resources Commission	Michael Schafale
Columbus	Cypress Creek Bay	Private Landowner	Michael Schafale, Andy Walker
Columbus	Lake Waccamaw State Park	NC Division of Parks and Recreation	Nathan Shepard

County	Natural Area or Managed Area	Local Partner	NHP Biologist
Columbus	Schulkens Savanna	Private Landowner	Michael Schafale, Scott Pohlman, Andy Walker
Craven	Billfinger Road Flatwoods	US Forest Service	Merry Conlin
Craven	Brice Creek	NC Coastal Land Trust	Andy Walker
Craven	Hancock Creek	US Forest Service	Merry Conlin, Michael Schafale
Craven	Havelock Station Flatwoods and Powerline	US Forest Service	Merry Conlin
Craven	Little Road Longleaf Pine Savannas	US Forest Service	Merry Conlin
Craven	Paupers Island/Goodwin Creek	US Forest Service	Merry Conlin
Craven	Southwest Prong Flatwoods	US Forest Service	Merry Conlin
Cumberland	Big Pond Bay Registered Heritage Area	Private Landowner	Andy Walker
Cumberland	Cape Fear River	Private Landowner	Andy Walker
Currituck	Currituck Banks Wildlife Corridor	Currituck Wild Horse Foundation	Michael Schafale
Dare	Jockey's Ridge State Park	NC Division of Parks and Recreation	Laurie Hamon
Dare	Nags Head Woods	Town of Nags Head	Misty Franklin
Durham	Eno River Diabase Sill Preserve	NC Plant Conservation Program, NC Department of Transportation, US Army Corps of Engineers	Katherine Culatta, Misty Franklin
Durham	Hill Forest	NC State University	Scott Pohlman, Katherine Culatta, Misty Franklin, Andy Walker
Durham	New Hope Creek Forest	Durham County	Misty Franklin, Scott Pohlman
Durham	Snow Hill Forest	Durham County	Misty Franklin, Andy Walker
Durham	Southview Property	Triangle Land Conservancy	Brenda Wichmann
Forsyth	Shallow Ford	NC Historic Sites	Michael Schafale
Gaston	Redlair Plant Conservation Preserve	NC Plant Conservation Program	Michael Schafale
Graham	Meetinghouse Mountain	US Forest Service	Michael Schafale, Jess Schaner
Granville	Knapp of Reeds Creek Forests	NC Department of Adult Corrections, NC Wildlife Resources Commission, NC Department of	Katherine Culatta, Misty Franklin, Laurie Hamon, Scott Pohlman, Michael Schafale

County	Natural Area or Managed Area	Local Partner	NHP Biologist
		Agriculture & Consumer Services	
Granville	Ledge Creek Headwaters	Tar River Land Conservancy	Andy Walker, Misty Franklin
Granville	Stovall Hardpan Forest	Private Landowner	Andy Walker
Halifax	Roanoke River Wetlands Game Land	NC Wildlife Resources Commission	Katherine Culatta
Halifax	Tillery Game Land	NC Wildlife Resources Commission	Scott Pohlman
Harnett	Raven Rock State Park	NC Division of Parks and Recreation	Nathan Shepard
Haywood	Maggie Valley Watershed	Maggie Valley Sanitary District	Jess Schaner
Haywood	White Oak Mountain	Southern Appalachian Highlands Conservancy	David Siripoonsup
Henderson	Dupont State Forest	North Carolina Forest Service, Conserving Carolina	Jess Schaner
Henderson	Franklin Wetland	NC Wildlife Resources Commission	Jess Schaner
Henderson	Green River Game Land	Conserving Carolina	Jess Schaner
Henderson	Kanuga Wetland Registered Heritage Area	Kanuga Conference Center	Jess Schaner
Henderson	Little Hungry River	Conserving Carolina	David Siripoonsup
Hoke	Antioch Bay and McIntosh Bay Dedicated Nature Preserves	The Nature Conservancy, NC Plant Conservation Program	Scott Pohlman
Hyde	Pocosin Lakes National Wildlife Refuge Registered Heritage Area	US Fish and Wildlife Service	Michael Schafale
Jackson	Camp Merrie Woode	Highlands-Cashiers Land Trust	Jess Schaner
Jackson	Coward Knob-Judaculla Rock	Private Landowner	Jess Schaner
Jackson	High Falls of the Tuckasegee	Highlands-Cashiers Land Trust	Jess Schaner
Jackson	Rainbow Springs Marsh	US Fish and Wildlife Service	Jess Schaner
Jackson	Rich Mountain	US Forest Service	Jess Schaner
Johnston	Black Creek	Triangle Land Conservancy	Nathan Shepard
Johnston	Neuse River Lowgrounds	NC Division of Parks and Recreation	Andy Walker, Katherine Culatta, Michael Schafale
Johnston	Selma Heath Bluff	Johnston County	Katherine Culatta
Jones	Island Creek	US Forest Service	Merry Conlin
Lincoln	South Mountains Game Land	NC Wildlife Resources Commission	Michael Schafale

County	Natural Area or Managed Area	Local Partner	NHP Biologist
Madison	<i>Arabis patens</i> sites	US Forest Service	Jess Schaner
Madison	Ivy River Bluffs	Resource Institute	Jess Schaner
McDowell	Linville Caverns Registered Heritage Area	Private Landowner	Jess Schaner
McDowell	Old Growth Forest Sites	US Forest Service	Jess Schaner
McDowell	Pinnacle Mountains	Foothills Conservancy of NC	Michael Schafale
McDowell	Woodlawn Dolomite Area	US Forest Service	Jess Schaner
Mecklenburg	Ferrelltown Natural Area	Mecklenburg County	Michael Schafale
Mecklenburg	IBM Park	Mecklenburg County	Michael Schafale
Mitchell	Riverside Park	Town of Spruce Pine	Jess Schaner
Montgomery	Harvest Field and Okeewemee Woodland Plant Conservation Preserves	NC Plant Conservation Program	Scott Pohlman, Katherine Culatta
Montgomery	Little River	Three Rivers Land Trust	Andy Walker
Montgomery	Lomax Church Longleaf Pine Forest	US Forest Service	Merry Conlin
Montgomery	Roberdo Bog and Longleaf Pine Forest	US Forest Service	Merry Conlin
Montgomery	Rocky Creek Longleaf Pine Forest and Bogs	US Forest Service	Merry Conlin
Montgomery	Sand Branch Natural Area	US Forest Service	Merry Conlin
Montgomery	Schweinitz's Sunflower site	Private Landowner	Andy Walker, Michael Schafale
Montgomery	Southern Correctional Institution	NC Department of Adult Correction	Andy Walker
Montgomery	Spencer Creek Bog	US Forest Service	Merry Conlin
Montgomery	Uwharrie River Slopes	US Forest Service	Merry Conlin
Moore	McFarland Sandhills	Private Landowner	Michael Schafale
Moore	Weymouth Woods Sandhills Nature Preserve	NC Division of Parks and Recreation	Nathan Shepard
Nash	Turkey Creek Natural Area	Tar River Land Conservancy, City of Wilson	Scott Pohlman, Nathan Shepard, Andy Walker
New Hanover	Halyburton Park	Wilmington	Michael Schafale
Onslow	Horse Swamp	The Nature Conservancy	Andy Walker
Orange	Common Ground Ecovillage	Eno River Association	Nathan Shepard, Misty Franklin
Orange	Stillhouse Bottom Nature Preserve	Botanical Garden Foundation	Laurie Hamon, Misty Franklin

County	Natural Area or Managed Area	Local Partner	NHP Biologist
Pamlico	Bay River	NC Wildlife Resources Commission	Andy Walker
Pender	BW Wells Savanna	NC Coastal Land Trust	Michael Schafale
Pender	Holly Shelter Game Land	NC Wildlife Resources Commission, Mountains to Sea Trail	Michael Schafale, Scott Pohlman
Pender	Sleepy Creek Farms	NC Wildlife Resources Commission, The Nature Conservancy	Michael Schafale
Pitt	Otter Creek Registered Heritage Area	East Carolina University	Katherine Culatta, Judy Ratcliffe
Polk	Alexanders Ford Nature Preserve	Polk County	Jess Schaner
Polk	Cedar Cliffs	Conserving Carolina	David Siripoonsup
Polk	Green River Game Land	NC Wildlife Resources Commission	Jess Schaner
Polk	Hogback Mountain	Conserving Carolina	David Siripoonsup
Polk	White Oak Mountain	Conserving Carolina	Jess Schaner
Robeson	Lumber River State Park	The Conservation Fund, NC Division of Parks and Recreation	Nathan Shepard
Rockingham	Mayo River State Park	NC Division of Parks and Recreation	Andy Walker
Rutherford	<i>Arabis patens</i> sites	NC Division of Parks and Recreation	Jess Schaner
Rutherford	Chimney Rock Village View	Conserving Carolina	David Siripoonsup
Rutherford	Mountain View Rare Plant Site	Town of Rutherfordton	Jess Schaner
Scotland	Antioch Bay and McIntosh Bay Dedicated Nature Preserves	The Nature Conservancy, NC Plant Conservation Program	Scott Pohlman
Scotland	Johns Pond	Three Rivers Land Trust	Andy Walker
Scotland	McIntosh Bays Dedicated Nature Preserve	NC Plant Conservation Program	Katherine Culatta
Stanly	Morrow Mountain State Park	NC Division of Parks and Recreation	Andy Walker, Misty Franklin
Stanly	Schweinitz's Sunflower site	Private Landowner	Andy Walker
Stokes	Sauratown Mountain Natural Area	Piedmont Land Conservancy	David Siripoonsup
Surry	Mitchell River	Piedmont Land Conservancy	Andy Walker
Swain	Alarka Laurel	US Forest Service	Michael Schafale
Swain	Needmore Game Land	NC Wildlife Resources Commission	Jess Schaner

County	Natural Area or Managed Area	Local Partner	NHP Biologist
Transylvania	Richland Ridge	North American Land Trust	Jess Schaner, Michael Schafale
Tyrrell	Buckridge Coastal Reserve	NC Division of Coastal Management	Michael Schafale
Tyrrell	Frying Pan Swamps - Pocosin Lakes National Wildlife Refuge	US Fish and Wildlife Service	Michael Schafale
Tyrrell	Pettigrew State Park	NC Division of Parks and Recreation	Laurie Hamon
Tyrrell	Pocosin Lakes National Wildlife Refuge Registered Heritage Area	US Fish and Wildlife Service	Michael Schafale
Tyrrell	Scuppernong River Swamp Forest	NC Coastal Land Trust	Nathan Shepard
Tyrrell	Upper Alligator River Pocosin	US Fish and Wildlife Service	Michael Schafale
Wake	Durant Nature Park	City of Raleigh	Brenda Wichmann
Wake	Lake Raleigh Hardwood Forest	NC State University	Scott Pohlman
Wake	Rolesville Granitic Outcrops	Private Landowner	Andy Walker
Wake	Temple Flat Rock	Triangle Land Conservancy	Andy Walker
Washington	Pettigrew State Park	NC Division of Parks and Recreation	Laurie Hamon
Washington	Pocosin Lakes National Wildlife Refuge Registered Heritage Area	US Fish and Wildlife Service	Michael Schafale
Washington	Pungo Lake - Pocosin Lakes National Wildlife Refuge	US Fish and Wildlife Service	Michael Schafale
Watauga	Angler Park	Blue Ridge Resource Conservation & Development	David Siripoonsup
Watauga	Blue Ridge Parkway	US National Park Service	Jess Schaner
Watauga	Tater Hill Plant Conservation Preserve	NC Plant Conservation Program	Michael Schafale, Jess Schaner
Wilkes	Boone Gap Forests	Foothills Conservancy of NC	Michael Schafale
Wilkes	Cascades Overlook	Conservation Trust for North Carolina	Jess Schaner
Wilkes	Rendezvous Mountain State Park	NC Division of Parks and Recreation, US Geological Survey	Jess Schaner, J. Merrill Lynch
Yancey	Small Whorled Pogonia sites	Private Landowner	Jess Schaner
Yancey	South Toe Wetlands	US Fish and Wildlife Service	Jess Schaner, Michael Schafale

APPENDIX C

North Carolina Natural Heritage Program Biennial Protection Plan List of Natural Areas 2025

North Carolina Natural Heritage Program NATURAL AREAS

INTRODUCTION

North Carolina's Natural Heritage Program (NCNHP) compiles the N.C. Department of Natural and Cultural Resources' list of natural areas as required by the Nature Preserves Act (NCGS Chapter 143B-135.250-.272 of Part 42). The list is based on the program's inventory of the natural diversity in the state. Natural areas are evaluated on the basis of the occurrences of rare plant and animal species, rare or high-quality natural communities, and special animal habitats, collectively termed the elements of natural diversity. They represent the program's estimates of the best locations for supporting natural diversity in the state based on NCNHP surveys and information provided by other agencies, such as the North Carolina Wildlife Resources Commission and the North Carolina Division of Parks and Recreation. Natural Areas are given priority ratings that indicate the degree of their importance for conservation. The complete list of natural areas is available for free download at the publications page of the NCNHP website, <http://www.ncnhp.org/>. Inclusion on this list does not directly confer protection to a site. Instead, the information on natural areas included in the Biennial Protection Plan is intended to help guide the conservation decisions affecting the state's biodiversity at multiple levels, including through the creation of Dedicated Nature Preserves and Registered Heritage Areas. The list includes both protected and unprotected areas. Inclusion on this list does not mean that public access exists. Permission of the landowner is needed to access all lands not open to the public.

The list of natural areas and their significance ratings is based on the best available information. All data used in our assessments are obtained from field surveys. Only species, communities, and other features of biodiversity that were actually observed are used in our evaluations of their significance.

This information is compiled in the program's Biotics Database and conforms to standards established by the nationwide network of Natural Heritage Programs in partnership with NatureServe. These standards include the specifications for recording and evaluating individual occurrences of NCNHP elements, as well as guidelines for estimating the degree of imperilment of these elements at the state and global levels.

Data used in evaluations of natural areas are updated on an ongoing basis. The Protection Plan is produced every two years. This list updates the set of known natural areas and their ratings. It is possible that some sites have been damaged or destroyed since they were last visited. More information on these natural areas may be obtained from the NCNHP. For contact information, as well as direct access to many of our datasets, see our website at www.ncnhp.org.

ORGANIZATION OF THE LIST

Natural Area Name

The list of North Carolina's most biologically significant natural areas is organized by county, and then alphabetically by natural area name. Names of Aquatic Habitats begin

with a three-digit code indicating the river basin. River basin codes match those used by the N.C. Division of Water Resources.

Acres

The number of acres included within the natural area boundary (rounded off to the nearest whole number).

Representational Value

Natural areas are placed in one of five categories, based on the natural areas' importance in protecting the best occurrences of individual natural heritage elements. NCNHP uses several factors to determine which natural areas contain the highest priority natural occurrences of each element. These include Element Occurrence (EO) rank, which assesses the quality and condition of each occurrence, and global rarity rank (or G rank), which is a measure of rarity as well as the imperilment on a global level, both developed by NatureServe. Based on these variables, the relative importance rank for each occurrence is assigned.

Representational Value	Definition	Defining EO Importance	
		G1-G2, G3 Endemic or Near-Endemic	G3 Non-Endemic, G4, G5
R1 (Exceptional)	Natural area contains one of the best three examples of G1 or G2 or G3 Endemic or Near-Endemic Elements.	1 st to 3 rd	--
R2 (Very High)	Natural area contains the 4 th - 6 th best examples in the state of G1-G2 or G3 Endemic or Near-Endemic Elements, and/or one of the best three examples of any non-Endemic G3 or any G4 or G5 Element within it.	4 th to 6 th	1 st to 3 rd
R3 (High)	Natural area contains the 7 th to 10 th best examples in the state of G1-G2 or G3 Endemic or Near-Endemic Elements and/or the 4 th to 7 th best occurrences of any non-Endemic G3 or any G4 or G5 Element within it.	7 th to 10 th	4 th to 7 th
R4 (Moderate)	Natural area contains the 11 th to 14 th best examples in the state of G1-G2 or G3 Endemic or Near-Endemic Elements and/or the 8 th to 11 th best occurrences of any non-Endemic G3 or any G4 or G5 Element within it.	11 th to 14 th	8 th to 11 th
R5 (General)	Natural area contains one of the 30 best examples in the state of Elements within it, which do not qualify for categories R1-R4.	15 th to 30 th	12 th to 30 th

Collective Value

Natural areas are placed in one of five categories based on the number and rarity of the elements they contain. The Collective Value Rating sums the number of elements

in a natural area, and the rarity of those elements, weighted by their degree of imperilment at both the global level (G-Rank) and just within North Carolina (S-Rank). The imperilment scores are assigned to each extant element occurrence on a 10-point scale, based on their combination of G-Ranks and S-Ranks. The highest scores are given to elements that are considered imperiled at both the global (G1) and state (S1) levels with successively smaller scores given to elements that are considered more secure (G5S5 being considered secure at both the global and state levels).

Collective Value Rating	Cumulative Element Score	Minimum Number of Elements
C1 (Exceptional)	91 and above	10
C2 (Very High)	61-90	7
C3 (High)	31-60	4
C4 (Moderate)	11-30	2
C5 (General)	2-10	1

ConservationManaged Areas Protecting All or Part of the Natural Area

These are fee simple properties and permanent easements where conservation is one of the management goals. This includes lands with a variety of management policies, from preserves established to protect natural areas or ecological values and multiple use public lands, to military bases where rare species and natural communities often coexist with military training. Examples include National and State Parks, Game Lands, Dedicated and Registered areas, National Forests, military bases, local parks and open space lands, land trust preserves, and perpetual conservation easements held by private conservation organizations or by the government.

Inclusion of an area in this list does not imply that the area is open to the public. Managed areas are listed alphabetically, not necessarily in order of size or importance of protecting the natural area.

Natural Area	Acres	Representational Value	Collective Value	Managed areas protecting all or part of the natural area
Alamance				
Box Elder Bottomlands	111	R5	C5	
CPF/Haw River Aquatic Habitat	1,176	R2	C3	Alamance County Open Space, B. Everett Jordan Dam and Lake, Chatham County - Northwest District Park, Chatham County Open Space, Haw River Levees and Bluffs Registered Heritage Area, Jordan Lake State Recreation Area, Lower Haw River State Natural Area, Lower Haw River State Natural Area Dedicated Nature Preserve, NC Division of Mitigation Services Easement, NC Land and Water Fund Project, Piedmont Land Conservancy Conservation Easement, Terrells Creek Registered Heritage Area, Town of Pittsboro Open Space, Triangle Land Conservancy Easement, Wetland Reserve Program Easement
Cane Creek Mountains/Observatory Woods	778	R2	C4	Alamance County - Cane Creek Mountains Natural Area, Alamance County Open Space, Cane Creek Mountain Natural Area COS Approved Dedicated Nature Preserve, Cane Creek Mountains Observatory Dedicated Nature Preserve, NC Land and Water Fund Conservation Agreement, NC Land and Water Fund Project, Piedmont Land Conservancy Conservation Easement, Piedmont Land Conservancy Easement, UNC Greensboro - Three College Observatory
Cedarrock Park	266	R3	C4	Alamance County - Cedarrock Park
Eli Whitney Rich Slopes	158	R5	C5	
Jordan Creek Alluvial Forest	96	R5	C5	
Kimesville Road Basic Forest	52	R5	C5	
Major Hill Monadnock Forest	158	R5	C5	North Carolina National Guard Exercise Site
Pine Hill Xeric Woodlands	104	R5?	C5	
Rock Creek Upland Depressions	52	R4	C4	
Saxapahaw Sloughs and Slopes	378	R5	C4	Alamance County Open Space
Stony Creek Forest	245	R5?	C5	
Stony Creek Mountain	145	R5	C5	
Alexander				
Asbury Mountain	325	R2	C3	
Bald Rock Mountain	179	R3	C4	
Barrett Mountain	446	R5	C5	
Boone Gap Forests	1,216	R1	C3	NC Land and Water Fund Project
Brushy Mountains/Rocky Creek	90	R5	C5	

Natural Area	Acres	Representational Value	Collective Value	Managed areas protecting all or part of the natural area
Brushy Mountains/Three County Forest	413	R5	C5	Blue Ridge Conservancy Preserve, Brushy Mountains Three County Forest Registered Heritage Area
Buck Knob/Fox Mountain	196	R5	C5	
Buzzard Dome/Prickly-Pear Mountain	167	R1	C3	
Catawba River Corridor	359	R5	C4	Catawba County - Riverbend Park
Chestnut Mountain	49	R3	C3	
Gilreath Road Rare Plant Site	84	R5?	C5	
Gwaltneys Outcrops	240	R2	C4	
Joe/Little Joe Mountains	165	R1	C2	Joe/Little Joe Mountain Preserve and Wildlife Sanctuary, Joe/Little Joe Mountain Preserve and Wildlife Sanctuary Dedicated Nature Preserve, The Nature Conservancy Easement
Little Mountain	45	R1	C3	
Little Sugarloaf Mountain	73	R2	C4	
Lookout Shoals Rich Slopes	125	R5	C4	
Millsaps Outcrops	25	R3	C4	
Rocky Face Mountain	377	R1	C2	Alexander County - Rocky Face Mountain Recreational Area
Round Top Mountain/Taylorsville	36	R2	C4	
Smith Grove Church Road	197	R5	C5	
Sugarloaf Mountain	378	R2	C2	Foothills Conservancy of North Carolina Preserve
Third Creek Rare Plant Site	33	R5	C5	
Upper South Yadkin Hiddenite Floodplain	210	R3	C4	
Alleghany				
Alleghany County Fairgrounds	90	R5	C4	
Amelia Woods and Slopes	247	R2	C4	Blue Ridge Conservancy Easement, NC Land and Water Fund Project
Bakers Ridge	281	R5	C4	
Bald Knob	264	R2	C4	Blue Ridge Conservancy Easement, NC Land and Water Fund Project
Betsys Peak Rich Slope and Seeps	151	R5	C5	
Big Pine Creek Wetlands	44	R2	C3	Big Pine Creek Wetlands Registered Heritage Area, Blue Ridge Parkway

Natural Area	Acres	Representational Value	Collective Value	Managed areas protecting all or part of the natural area
Bledsoe Creek Meadow	33	R5	C4	Alleghany County - Veterans Park, Alleghany County Open Space, NC Department of Transportation Mitigation Site
Brush Creek Wetland	21	R3	C3	
Bullhead Mountain	1,092	R1	C2	Blue Ridge Conservancy Easement, Blue Ridge Parkway, Blue Ridge Parkway Easement, Bullhead Mountain State Natural Area, Bullhead Mountain State Natural Area Dedicated Nature Preserve, Conservation Trust for North Carolina Easement, NC Land and Water Fund Project
Cheek Mountain	1,496	R4	C4	Blue Ridge Conservancy Easement, NC Agricultural Development and Farmland Preservation Trust Fund Easement
Chestnut Creek Wetlands	43	R1	C3	Blue Ridge Parkway, Chestnut Creek Wetlands Registered Heritage Area
Cumberland Knob Recreation Area	1,303	R2	C4	Blue Ridge Parkway, NC Land and Water Fund Conservation Agreement
Doughton Park Natural Area	5,203	R1	C3	Blue Ridge Conservancy Preserve, Blue Ridge Parkway, Doughton Park Registered Heritage Area, Mountains-to-Sea Trail, Thurmond Chatham Game Land
Edmonds Meadow	10	R2	C3	
Elk Creek/New River Bluffs	98	R3	C3	
Ennice Meadow	27	R3	C3	NC DEQ Stewardship Program Easement - UT to Crab Creek
Laurel Branch Wetlands	16	R4	C4	Laurel Branch Registered Heritage Area
Laurel Fork Wetlands	55	R3	C3	Blue Ridge Parkway, Blue Ridge Parkway Easement, Laurel Fork Robin Runaway Site Registered Heritage Area, Mountains-to-Sea Trail
Little Glade Creek Robin Runaway Site	75	R2	C3	Blue Ridge Parkway, Conservation Trust for North Carolina Preserve, Little Glade Creek Robin Runaway Site Registered Heritage Area
Little Glade Millpond	48	R2	C4	Blue Ridge Conservancy Easement, Blue Ridge Parkway, NC Land and Water Fund Project
Little River Slopes	378	R3	C5	
Meadow Fork Natural Area	31	R2	C3	Blue Ridge Parkway, Blue Ridge Parkway Easement, Meadow Fork Registered Heritage Area, Mountains-to-Sea Trail
Mitchell River Headwaters	5,546	R3	C4	NC Land and Water Fund Conservation Agreement, Piedmont Land Conservancy - Harris-Mill Creek Preserve, Piedmont Land Conservancy Easement, Piedmont Land Conservancy Preserve - Stevenson Forest

Natural Area	Acres	Representational Value	Collective Value	Managed areas protecting all or part of the natural area
NEW/Little River Aquatic Habitat	589	R1	C3	Blue Ridge Conservancy Easement, Blue Ridge Parkway, Blue Ridge Parkway Easement, NC DEQ Stewardship Program Easement - Brush Creek, NC DEQ Stewardship Program Easement - Glade Creek II, NC DEQ Stewardship Program Easement - Little Pine Creek III, NC DEQ Stewardship Program Easement - Vile Creek Mitigation Site, Old Mans Meadow Wildlife Conservation Area, Skunk Cabbage Bogs Registered Heritage Area, Town of Sparta Open Space
NEW/South Fork New and New River Aquatic Habitat	1,795	R1	C1	Alleghany County Soil and Water Conservation District Easement, Appalachian State University Farm, Blue Ridge Conservancy Easement, Blue Ridge Conservancy Preserve, City of Boone Open Space, Gilley Research Station, NC DEQ Stewardship Program Easement - Elk-Shoals-Methodist Camp, NC Division of Mitigation Services Easement, NC Land and Water Fund Conservation Agreement, NC Land and Water Fund Project, New River Conservancy Easement, New River State Park, New River State Park Dedicated Nature Preserve, South Fork of the New National Wild and Scenic River, South Fork of the New River State Natural and Scenic River, Town of Boone Open Space, Watauga County Open Space
New River Heights/Prathers Creek Mafic Site	221	R2	C3	Blue Ridge Conservancy Easement, NC Division of Mitigation Services Easement, NC Land and Water Fund Project, New River State Park, South Fork of the New National Wild and Scenic River, South Fork of the New River State Natural and Scenic River
New River/Alleghany Access	395	R2	C2	New River Conservancy Easement, New River State Park, New River State Park Dedicated Nature Preserve, South Fork of the New National Wild and Scenic River, South Fork of the New River State Natural and Scenic River
Old Mans Meadow	8	R4	C3	Old Mans Meadow Wildlife Conservation Area
Oliver House Bluffs	157	R2	C3	New River State Park, South Fork of the New National Wild and Scenic River, South Fork of the New River State Natural and Scenic River
Pine Swamp Creek Wetland	23	R5	C4	
Saddle Mountain	2,312	R2	C4	Mitchell River Game Land, Mitchell River Game Land Dedicated Nature Preserve, NC Division of Mitigation Services Easement, NC Land and Water Fund Conservation Agreement, NC Land and Water Fund Project, Piedmont Land Conservancy Easement, Piedmont Land Conservancy Preserve - Saddle Mountain
Saddle Mountain Meadow	36	R5	C4	Blue Ridge Parkway, Blue Ridge Parkway Easement, Saddle Mountain Meadow Registered Heritage Area
Savannah Church Wetlands	23	R1	C3	
Sheep Rock	21	R5	C5	
Skunk Cabbage Wetland	301	R1	C2	Blue Ridge Parkway, Blue Ridge Parkway Easement, Conservation Trust for North Carolina Preserve, Skunk Cabbage Bogs Registered Heritage Area

Natural Area	Acres	Representational Value	Collective Value	Managed areas protecting all or part of the natural area
Sparta Wetland	242	R1	C1	NC Department of Transportation Mitigation Site, NC Land and Water Fund Project, Sparta Wetland Wildlife Conservation Area, Sparta Wetland Wildlife Conservation Area Dedicated Nature Preserve
Stone Mountain State Park and Vicinity	14,689	R1	C1	Blue Ridge Parkway, Blue Ridge Parkway Easement, Conservation Trust for North Carolina Easement, Mountains-to-Sea Trail, NC Division of Mitigation Services Easement, NC Land and Water Fund Project, Stone Mountain - National Natural Landmark, Stone Mountain State Park, Stone Mountain State Park Dedicated Nature Preserve, Thurmond Chatham Game Land
Susans Wetland	7	R5	C4	Blue Ridge Parkway, Susans Wetland Registered Heritage Area
Twin Oaks Mountain	1,088	R5	C4	Blue Ridge Conservancy Easement, NC Department of Transportation Mitigation Site
Waterfalls Creek Meadow	54	R5	C5	
Waterfalls Creek Slopes	164	R5	C5	Blue Ridge Conservancy Easement
Whitehead Meadow	40	R3	C4	
Woods Meadow	45	R2	C4	
Anson				
Beaver Pond Road Longleaf Pine Forest	727	R1	C4	Jack Culpepper Pee Dee National Wildlife Refuge Wet Piedmont Longleaf Pine Forest Registered Heritage Area, Pee Dee National Wildlife Refuge
Bennett Bridge Diabase Dike	4	R3	C4	Pee Dee National Wildlife Refuge
Blewett Falls Lake Basic Mesic Forest	18	R5	C4	Pee Dee River Game Land
Deep Bottom Branch Bluffs	71	R1	C4	
Flat Rock Church Outcrop	16	R1	C3	NC Land and Water Fund Project
Grassy Islands/Smith Lake	2,382	R1	C2	NC Land and Water Fund Project, Pee Dee River Game Land
Griffen Hunt Preserve	7	R2	C5	
Hightower Flatrocks	52	R1	C3	
Ingram Mountain Hardwoods	1,013	R2	C3	Pee Dee River Game Land
Lower Brown Creek Swamp	2,023	R1	C3	NC DEQ Stewardship Program Easement - Bishop Tract-Canal Branch, Pee Dee National Wildlife Refuge, Pee Dee National Wildlife Refuge Registered Heritage Area, Three Rivers Land Trust Easement
Millseat Outcrop	31	R2	C4	
North Fork Smith Creek Slopes and Ravines	105	R2	C4	

Natural Area	Acres	Representational Value	Collective Value	Managed areas protecting all or part of the natural area
Plank Road Slopes	69	R3	C4	
Railroad Island	471	R3	C4	Pee Dee River Game Land
Richardson Creek Slopes	30	R2	C3	
Savannah Church Diabase Dike	68	R3	C4	
Thoroughfare Creek Wetlands	202	R2	C5	Pee Dee National Wildlife Refuge, Pee Dee National Wildlife Refuge Registered Heritage Area
Upper Brown Creek Swamp	3,015	R2	C3	Brown Creek Correctional Institution
YAD/Lower Pee Dee River Aquatic Habitat	1,552	R1	C1	City of Rockingham Open Space, NC Land and Water Fund Project, Pee Dee River Game Land, Pee Dee River Game Land Dedicated Nature Preserve
YAD/Middle Pee Dee River Aquatic Habitat	1,438	R2	C3	Catawba Lands Conservancy Easement, Pee Dee National Wildlife Refuge, Pee Dee National Wildlife Refuge Registered Heritage Area, Pee Dee River Game Land, Three Rivers Land Trust Easement
Ashe				
Bina Rich Slope	39	R3	C4	
Bluff Mountain	3,783	R1	C1	Blue Ridge Conservancy Easement, Bluff Mountain Fen Unique Wetland, Bluff Mountain Preserve, Bluff Mountain Preserve Dedicated Nature Preserve, Conservation Trust for North Carolina Easement, NC Land and Water Fund Conservation Agreement, NC Land and Water Fund Project
Bowlin Meadow	31	R5	C5	
Buffalo Creek Flats	10	R2	C5	Idas Preserve
Canoe Gap Natural Area	140	R5	C5	
Clifton Big Branch Forests	103	R3	C4	
Cranberry Mash	12	R5	C5	
Cut Laurel Knob	840	R3	C4	Blue Ridge Conservancy Easement, Cherokee National Forest, NC Land and Water Fund Project, Pond Mountain Game Land, Pond Mountain Game Land Dedicated Nature Preserve
Dairy Wetland	14	R5	C4	
Glendale Springs	53	R3	C5	Blue Ridge Parkway, Glendale Springs Registered Heritage Area
Idlewild Wetlands	48	R2	C4	
Laurel Fork Wetlands	55	R3	C3	Blue Ridge Parkway, Blue Ridge Parkway Easement, Laurel Fork Robin Runaway Site Registered Heritage Area, Mountains-to-Sea Trail

Natural Area	Acres	Representational Value	Collective Value	Managed areas protecting all or part of the natural area
Little Peak	239	R5	C5	NC Land and Water Fund Conservation Agreement, NC Land and Water Fund Project, New River Conservancy Easement, New River State Park, New River State Park Dedicated Nature Preserve
Little Phoenix Forests and Glade	89	R5	C5	
Little Phoenix Mountain Forests	401	R5	C5	
Long Hope Valley/Elk Knob/The Peak	9,170	R1	C1	Elk Knob State Park, Elk Knob State Park Dedicated Nature Preserve, Long Hope Creek Spruce Bog - National Natural Landmark, NC Land and Water Fund Conservation Agreement, NC Land and Water Fund Project, The Nature Conservancy Easement
Mount Jefferson State Natural Area and Vicinity	1,100	R1	C1	Mount Jefferson State Natural Area, Mount Jefferson State Natural Area - National Natural Landmark, Mount Jefferson State Natural Area Dedicated Nature Preserve, NC Land and Water Fund Project, Town of West Jefferson Open Space
Muddy Branch Road Seep	8	R4	C5	
Mulatto Mountain	63	R5	C4	
NEW/North Fork New River Aquatic Habitat	667	R2	C3	Blue Ridge Conservancy Easement, Elk Knob State Park, NC Agricultural Development and Farmland Preservation Trust Fund Easement, NC Land and Water Fund Conservation Agreement, NC Land and Water Fund Project, New River Conservancy Easement, South Fork of the New National Wild and Scenic River, South Fork of the New River State Natural and Scenic River, Southern Appalachian Highlands Conservancy Easement, Town of Lansing Open Space
NEW/South Fork New and New River Aquatic Habitat	1,795	R1	C1	Alleghany County Soil and Water Conservation District Easement, Appalachian State University Farm, Blue Ridge Conservancy Easement, Blue Ridge Conservancy Preserve, City of Boone Open Space, Gilley Research Station, NC DEQ Stewardship Program Easement - Elk-Shoals-Methodist Camp, NC Division of Mitigation Services Easement, NC Land and Water Fund Conservation Agreement, NC Land and Water Fund Project, New River Conservancy Easement, New River State Park, New River State Park Dedicated Nature Preserve, South Fork of the New National Wild and Scenic River, South Fork of the New River State Natural and Scenic River, Town of Boone Open Space, Watauga County Open Space
Nettle Knob	110	R5	C5	
New River Heights/Prathers Creek Mafic Site	221	R2	C3	Blue Ridge Conservancy Easement, NC Division of Mitigation Services Easement, NC Land and Water Fund Project, New River State Park, South Fork of the New National Wild and Scenic River, South Fork of the New River State Natural and Scenic River

Natural Area	Acres	Representational Value	Collective Value	Managed areas protecting all or part of the natural area
New River State Park/Wagoner Road Cove Forest	141	R2	C4	New River Conservancy Easement, New River State Park, South Fork of the New National Wild and Scenic River, South Fork of the New River State Natural and Scenic River
New River Virginia Spiraea Site 1	2	R3	C5	
New River Virginia Spiraea Site 2	3	R4	C5	South Fork of the New National Wild and Scenic River, South Fork of the New River State Natural and Scenic River
New River Virginia Spiraea Site 3	1	R3	C5	New River Conservancy Easement
Obids Creek Wetlands	13	R3	C3	
Oliver House Bluffs	157	R2	C3	New River State Park, South Fork of the New National Wild and Scenic River, South Fork of the New River State Natural and Scenic River
Paddy Mountain	525	R1	C2	Blue Ridge Conservancy Preserve, NC Land and Water Fund Project, Paddy Mountain Plant Conservation Preserve, Paddy Mountain Plant Conservation Preserve Dedicated Nature Preserve
Peak Creek Meadow	55	R2	C3	NC Division of Mitigation Services Easement, Upper Mountain Research Station
Phoenix Mountain	1,768	R1	C1	NC Land and Water Fund Conservation Agreement, Phoenix Mountain Preserve
Pond Mountain	3,351	R1	C2	Blue Ridge Conservancy Easement, NC Land and Water Fund Project, Pond Mountain Game Land, Pond Mountain Game Land Dedicated Nature Preserve
South Beaver Creek Meadow	7	R2	C4	South Beaver Creek Preserve
Third Knob	125	R5	C5	
Three Top Mountain	5,886	R1	C1	Blue Ridge Conservancy Preserve, Bluff Mountain Preserve, Idas Preserve, NC Land and Water Fund Conservation Agreement, NC Land and Water Fund Project, New River Conservancy Easement, The Nature Conservancy Easement, Three Top Mountain Game Land, Three Top Mountain Game Land Dedicated Nature Preserve, Three Top Mountain Preserve
Avery				
Anthony Creek Wetlands	4	R4	C5	
Beech Creek Natural Area	163	R1	C1	Beech Creek State Natural Area, Beech Creek State Natural Area Dedicated Nature Preserve, Beech Creek Unique Wetland
Belview Mountain Slopes	123	R5	C5	Southern Appalachian Highlands Conservancy Preserve

Natural Area	Acres	Representational Value	Collective Value	Managed areas protecting all or part of the natural area
Big Yellow Mountain	1,995	R1	C1	Big Yellow Mountain Preserve, Big Yellow Mountain Preserve Dedicated Nature Preserve, NC Division of Parks and Recreation Conservation Land, NC Land and Water Fund Conservation Agreement, Pisgah National Forest - Grandfather Ranger District, Roan Mountain Massif (SAHC) Registered Heritage Area, Roan Mountain Massif (USFS) Registered Heritage Area, Roan Mountain Massif Special Interest Area, Southern Appalachian Highlands Conservancy - Roaring Creek Preserve, Southern Appalachian Highlands Conservancy Easement, Southern Appalachian Highlands Conservancy Preserve
Brier Knob	111	R5	C5	Blue Ridge Conservancy Easement
CTB/Linville River Aquatic Habitat	255	R1	C4	Blue Ridge Parkway, CTB/Linville River Aquatic Habitat Special Interest Area, Gill State Forest, Linville Falls Registered Heritage Area, Linville Falls Special Interest Area, Linville Gorge Registered Heritage Area, Linville Gorge Special Interest Area, Linville River State Natural and Scenic River, Mountains-to-Sea Trail, NC Division of Mitigation Services Easement, NC Land and Water Fund Conservation Agreement, NC Land and Water Fund Project, Pineola Bog State Natural Area Proposed Dedicated Nature Preserve, Pineola State Natural Area, Pisgah Game Land, Pisgah Game Land Dedicated Nature Preserve, Pisgah National Forest - Grandfather Ranger District, Pisgah National Forest - Linville Gorge Wilderness
CTB/Wilson Creek Aquatic Habitat	131	R1	C3	Foothills Conservancy of North Carolina Easement, Foothills Conservancy of North Carolina Preserve, Johns River Game Land Dedicated Nature Preserve, Mountains-to-Sea Trail, NC Land and Water Fund Conservation Agreement, NC Land and Water Fund Project, Pisgah Game Land, Pisgah Game Land Dedicated Nature Preserve, Pisgah National Forest - Grandfather Ranger District, Wilson Creek National Wild and Scenic River
Cranberry Iron Mine	6	R3	C4	NC Wildlife Resources Commission Easement
Dun Vegan Mountain	392	R2	C2	Blue Ridge Conservancy, Grandfather Mountain State Park Proposed Dedicated Nature Preserve, NC Land and Water Fund Project
FRB/North Toe River-Nolichucky River Aquatic Habitat	1,101	R1	C2	Avery County - Green Valley Community Center, Avery-Mitchell Correctional Institution, Blue Ridge Conservancy Easement, Mitchell County Open Space, NC Land and Water Fund Project, North Toe River Bluff Registered Heritage Area, Pine Mountain--North Toe River Registered Heritage Area, Pisgah National Forest - Appalachian Ranger District, Town of Spruce Pine - Riverside Park, Town of Spruce Pine Open Space, USFWS Critical Habitat - Appalachian Elktoe
Flat Rock Mountain	127	R2	C4	Blue Ridge Parkway, Flat Rock Mountain Registered Heritage Area, Pisgah National Forest - Grandfather Ranger District
Gragg Forests	191	R5	C5	Pisgah National Forest - Grandfather Ranger District

Natural Area	Acres	Representational Value	Collective Value	Managed areas protecting all or part of the natural area
Grandfather Mountain	6,616	R1	C1	Blue Ridge Parkway, Blue Ridge Parkway Easement, Conservation Trust for North Carolina Preserve, Grandfather Mountain Corridor Registered Heritage Area, Grandfather Mountain Preserve, Grandfather Mountain Preserve Dedicated Nature Preserve, Grandfather Mountain Special Interest Area, Grandfather Mountain State Park, Grandfather Mountain State Park Dedicated Nature Preserve, Grandfather Mountain State Park Dedicated Nature Preserve (TNC Dedication), Grandfather Mountain State Park Proposed Dedicated Nature Preserve, Mountains-to-Sea Trail, NC Division of Parks and Recreation Easement, NC Land and Water Fund Conservation Agreement, NC Land and Water Fund Project, Pisgah National Forest - Grandfather Ranger District, The Nature Conservancy Easement, Wilson Creek National Wild and Scenic River
Hanging Rock Mountain	774	R1	C2	Bear Paw State Natural Area, Bear Paw State Natural Area Dedicated Nature Preserve
Harper Creek/Yellow Buck Mountain	316	R5	C4	Mountains-to-Sea Trail, NC Land and Water Fund Project, Pisgah Game Land, Pisgah Game Land Dedicated Nature Preserve, Pisgah National Forest - Grandfather Ranger District
Hemlock Hill	174	R3	C4	
High Haven Natural Area	113	R2	C3	Blue Ridge Conservancy Easement, High Haven Registered Heritage Area, NC Land and Water Fund Project
Hughes Marsh	3	R5	C4	
Linville Gap Wetland	51	R1	C2	
Linville River Wetlands	32	R4	C5	
Little Buck Hill Forests and Seep	178	R1	C3	
Little Tablerock Mountain	1,041	R4	C4	Blue Ridge Parkway, Foothills Conservancy of North Carolina Preserve, NC Division of Mitigation Services Easement, NC Land and Water Fund Conservation Agreement, NC Land and Water Fund Project, Pisgah Game Land, Pisgah Game Land Dedicated Nature Preserve, Pisgah National Forest - Grandfather Ranger District
Little Yellow Mountain and Hawk Mountain	1,981	R1	C1	NC Land and Water Fund Project, Southern Appalachian Highlands Conservancy - Hawk Mountain Farm Preserve, Southern Appalachian Highlands Conservancy - Little Hawk Mountain Preserve, Southern Appalachian Highlands Conservancy Preserve, Yellow Mountain State Natural Area, Yellow Mountain State Natural Area Dedicated Nature Preserve
Lost Cove Cliffs	691	R2	C3	Pisgah National Forest - Grandfather Ranger District
Lutherock Natural Area	824	R1	C1	Blue Ridge Conservancy Easement, NC Land and Water Fund Conservation Agreement

Natural Area	Acres	Representational Value	Collective Value	Managed areas protecting all or part of the natural area
North Toe River Bluff	416	R3	C3	North Toe River Bluff Registered Heritage Area
Pineola Natural Area	103	R2	C2	Pineola State Natural Area
Pineola South Natural Area	14	R2	C3	NC Land and Water Fund Project, Pineola Bog State Natural Area Proposed Dedicated Nature Preserve, Pineola State Natural Area
Pyatte Wetland	3	R3	C4	
Roan Mountain Massif	12,462	R1	C1	Avery County Open Space, NC DEQ Stewardship Program Easement - Big & Little Rock Creek Bruchon, NC Division of Parks and Recreation Conservation Land, NC Land and Water Fund Conservation Agreement, NC Land and Water Fund Project, Pisgah Game Land, Pisgah Game Land Dedicated Nature Preserve, Pisgah National Forest - Appalachian Ranger District, Pisgah National Forest - Grandfather Ranger District, Roan Mountain Massif (USFS) Registered Heritage Area, Roan Mountain Massif Special Interest Area, Southern Appalachian Highlands Conservancy - Broad Branch Preserve, Southern Appalachian Highlands Conservancy - Grassy Ridge Preserve, Southern Appalachian Highlands Conservancy - Gutches Creek Preserve, Southern Appalachian Highlands Conservancy - Haw Orchard Ridge Preserve, Southern Appalachian Highlands Conservancy - Roaring Creek Preserve, Southern Appalachian Highlands Conservancy - Upper Roaring Creek Valley Preserve, Southern Appalachian Highlands Conservancy - Wiles Creek Preserve, Southern Appalachian Highlands Conservancy - Yellow Spot Preserve, Southern Appalachian Highlands Conservancy Easement, Southern Appalachian Highlands Conservancy Preserve, Yellow Mountain State Natural Area, Yellow Mountain State Natural Area Dedicated Nature Preserve
Sassafras Creek Forests	570	R3	C4	Pisgah National Forest - Grandfather Ranger District
Squirrel Creek Meadow	3	R5	C5	
Sugar Mountain Natural Area	203	R1	C2	Sugar Mountain State Natural Area, Sugar Mountain State Natural Area Dedicated Nature Preserve
WAT/Watauga River Aquatic Habitat	235	R2	C4	Blue Ridge Conservancy Easement, Blue Ridge Conservancy Preserve, Blue Ridge Parkway, Conservation Trust for North Carolina Easement, Grandfather Mountain Preserve, Grandfather Mountain Preserve Dedicated Nature Preserve, Grandfather Mountain State Park, Mountains-to-Sea Trail, NC Agricultural Development and Farmland Preservation Trust Fund Easement, NC Land and Water Fund Conservation Agreement, NC Land and Water Fund Project, North Carolina State University Easement, Valle Crucis Community Park, Watauga County Open Space
West Fork Forest	332	R3	C4	Blue Ridge Conservancy Easement

Natural Area	Acres	Representational Value	Collective Value	Managed areas protecting all or part of the natural area
Wilson Creek Gorge	5,659	R1	C3	Caldwell County Open Space, Foothills Conservancy of North Carolina Preserve, NC Land and Water Fund Project, Pisgah Game Land Dedicated Nature Preserve, Pisgah National Forest - Grandfather Ranger District, Wilson Creek National Wild and Scenic River, Wilson Creek Visitor Center Dedicated Nature Preserve, Wilson Creek Welcome Center
Wilson Creek Slopes/Lost Cove Creek/Thorps Creek	1,738	R2	C3	Foothills Conservancy of North Carolina Easement, Mountains-to-Sea Trail, NC Land and Water Fund Conservation Agreement, NC Land and Water Fund Project, Pisgah Game Land, Pisgah Game Land Dedicated Nature Preserve, Pisgah National Forest - Grandfather Ranger District, The Nature Conservancy Easement, Wilson Creek National Wild and Scenic River
Yellow Mountain/Raven Cliffs	9,323	R1	C1	NC Land and Water Fund Project, Southern Appalachian Highlands Conservancy - Pyatt Creek Preserve, Southern Appalachian Highlands Conservancy Preserve, Town of Spruce Pine Open Space, Yellow Mountain State Natural Area, Yellow Mountain State Natural Area Dedicated Nature Preserve, Yellow Mountain/Raven Cliffs Registered Heritage Area
Beaufort				
Bonnerton Road Wet Hardwood Forest and Seeps	190	R2	C4	
Broad Creek Marshes and Forests	919	R5	C5	Broad Creek Marshes and Swamp Registered Heritage Area
Chocowinity Creek Natural Area	632	R4	C4	Town of Chocowinity Open Space
Drinkwater Creek Wet Hardwood Forest	25	R5	C5	
East Dismal Swamp Hundred Acre Wood - destroyed	100	R1	C5	
Eastern Gum Swamp	2,127	R1	C3	Eastern Gum Swamp Registered Heritage Area, Goose Creek Game Land, NC Land and Water Fund Project
Goose Creek Marshes and Forests	2,455	R1	C4	Goose Creek Game Land
Goose Creek State Park and Vicinity	2,053	R1	C2	Goose Creek State Park, Goose Creek State Park Natural Area - National Natural Landmark, Goose Creek State Park Registered Heritage Area, Goose and Mallard Creek Tidal Freshwater Marsh Unique Wetland
Haw Creek Meanders	1,316	R2	C4	Conservation Reserve Enhancement Program Easement, Haw Creek Meanders Registered Heritage Area
Hell Swamp Wet Hardwood Forest	70	R3	C5	
Hills Creek/Camp Hardee Woods	207	R5	C5	Hills Creek/Camp Hardee Woods Registered Heritage Area
Indian Island	41	R4	C5	
Lower Tar River Marshes and Swamp	5,455	R4	C3	City of Washington Open Space, Lower Tar River Preserve, NC Division of Mitigation Services Easement, NC Land and Water Fund Conservation Agreement

Natural Area	Acres	Representational Value	Collective Value	Managed areas protecting all or part of the natural area
Nevil Creek Natural Area	786	R2	C4	NC Land and Water Fund Conservation Agreement, North Carolina Coastal Land Trust - Nevil Creek Preserve, North Carolina Coastal Land Trust Easement
Pantego Swamp and Pocosins	5,208	R2	C3	Pantego Swamp and Pocosins Registered Heritage Area
Pantego Wetlands	1,729	R5	C4	
Sophie Island Natural Area	963	R1	C4	
St. Clair Creek Natural Area	449	R5	C5	North Carolina Coastal Land Trust Easement
Suffolk Scarp Bogs	11,103	R4	C3	
TAR/Lower Tar River Aquatic Habitat	2,173	R1	C2	City of Greenville - Phil Carroll Nature Preserve, City of Greenville - River Park North, City of Greenville - Town Common, City of Greenville Open Space, City of Rocky Mount - Barbecue Park, City of Rocky Mount - Battle Park, City of Rocky Mount - Tar River Reservoir, City of Rocky Mount Open Space, City of Rocky Mount Open Space - Sunset Park, Conservation Reserve Enhancement Program Easement, Ducks Unlimited (Wetlands America Trust) Easement, East Carolina University - Falkland Woods/Otter Creek Natural Area, Edgecombe County Open Space, NC DEQ Stewardship Program Easement - Tar River Pories, NC Division of Mitigation Services Easement, NC Hazard Mitigation Buyout Property - Edgecombe County, NC Hazard Mitigation Buyout Property - Greenville, NC Hazard Mitigation Buyout Property - Pitt County, NC Hazard Mitigation Buyout Property - Rocky Mount, NC Land and Water Fund Conservation Agreement, NC Land and Water Fund Project, NC Wildlife Resources Commission Boat Ramp Property, Nash County Open Space, Nash County Open Space Easement, North Carolina Coastal Land Trust - Otter Creek Preserve, North Carolina Coastal Land Trust Easement, Otter Creek Registered Heritage Area, Pitt County Open Space, Tar River Game Land, Tarboro Boat Landing, Town of Princeville Open Space, Town of Tarboro Open Space, USFWS Critical Habitat - Atlantic Pigtoe, USFWS Critical Habitat - Neuse River Waterdog, Wetland Reserve Program Easement
Upper Pungo River Wetlands	2,910	R2	C3	North Carolina Swine Buyout Easement, Pungo River Game Land, Upper Pungo River Wetlands Registered Heritage Area
Van Swamp	3,667	R2	C3	NC Land and Water Fund Project, Van Swamp Game Land, Van Swamp Game Land Dedicated Nature Preserve
Voice of America Site A	2,818	R2	C3	Voice of America Game Land
Bertie				
Big Swash	1,813	R3	C5	NC Land and Water Fund Conservation Agreement
Black Walnut Swamp	636	R4	C5	

Natural Area	Acres	Representational Value	Collective Value	Managed areas protecting all or part of the natural area
Broadneck Swamp/Company Swamp	7,747	R2	C2	NC Division of Mitigation Services Easement, Roanoke River National Wildlife Refuge, Roanoke River Wetlands Game Land, Roanoke River Wetlands Game Land Dedicated Nature Preserve
Burdens Millpond	171	R5	C5	
Buzzard Point Floodplain Forests	6,157	R2	C3	NC Division of Mitigation Services Easement, NC Land and Water Fund Conservation Agreement, Roanoke River Preserve, Roanoke River Wetlands Game Land, Roanoke River Wetlands Game Land Dedicated Nature Preserve
CHO/Chowan River Aquatic Habitat	28,010	R2	C3	Bertie County Open Space, Chowan County Open Space, Chowan Swamp Game Land, Chowan Swamp Game Land Dedicated Nature Preserve, Chowan Swamp State Natural Area, NC DEQ Stewardship Program Easement - Chowan River Harrell, NC Division of Mitigation Services Easement, NC Land and Water Fund Conservation Agreement, NC Land and Water Fund Project, NC Wildlife Resources Commission Edenhouse Bridge Access Area, Salmon Creek State Natural Area, Salmon Creek State Natural Area Dedicated Nature Preserve, Tall Glass of Water Park Registered Heritage Area
Cashie River Swamp	4,681	R2	C5	Bertie County Game Land, Bertie County Game Land Dedicated Nature Preserve, Bertie County Open Space, Cashie River Campground, Conservation Reserve Enhancement Program Easement, NC Division of Mitigation Services Easement, NC Land and Water Fund Conservation Agreement, NC Land and Water Fund Project, Roanoke River Preserve, The Nature Conservancy Easement
Colerain/Cow Island Swamp and Slopes	4,124	R4	C4	Chowan Swamp Game Land, Chowan Swamp Game Land Dedicated Nature Preserve, Conservation Reserve Enhancement Program Easement, NC Division of Mitigation Services Easement, NC Land and Water Fund Project
Conine Island	5,277	R2	C4	NC Department of Transportation Mitigation Site, Roanoke River National Wildlife Refuge
Conine Terrace Forest	171	R4	C5	
Coniott Ridge	141	R3	C4	Roanoke River National Wildlife Refuge
Conoho Neck Swamp	8,942	R2	C3	Martin County - Moratoc Park, NC Land and Water Fund Project, Roanoke River Wetlands Game Land, Roanoke River Wetlands Game Land Dedicated Nature Preserve
Cypress Swamp/Sandy Run Floodplain Forest	7,648	R2	C2	NC Land and Water Fund Project, Roanoke River Wetlands Game Land, Roanoke River Wetlands Game Land Dedicated Nature Preserve, The Nature Conservancy Easement
Fort Branch Bluffs	133	R4	C4	
Hoggard Mill Creek Swamp	310	R3	C5	NC Land and Water Fund Project
Indian Woods/Broadneck Swamp	302	R3	C4	

Natural Area	Acres	Representational Value	Collective Value	Managed areas protecting all or part of the natural area
Jamesville Island/Warren Neck	12,290	R2	C4	Roanoke River National Wildlife Refuge, Roanoke River Preserve, The Nature Conservancy Easement, Wetland Reserve Program Easement
Point Comfort Bluffs	17	R1	C4	NC Land and Water Fund Project
ROA/Cashie River Aquatic Habitat	543	R3	C5	Bertie County Game Land, Bertie County Game Land Dedicated Nature Preserve, Conservation Reserve Enhancement Program Easement, NC Division of Mitigation Services Easement, NC Land and Water Fund Project, Roanoke River Preserve, The Nature Conservancy Easement
ROA/Lower Roanoke River Aquatic Habitat	2,005	R2	C4	Martin County - Moratoc Park, NC Land and Water Fund Conservation Agreement, Roanoke River National Wildlife Refuge, Roanoke River Preserve, Roanoke River Wetlands Game Land, Roanoke River Wetlands Game Land Dedicated Nature Preserve, The Nature Conservancy Easement, Town of Plymouth Open Space, Unique Places to Save Easement, Wetland Reserve Program Easement
Rascoe Millpond	430	R4	C5	Roanoke River National Wildlife Refuge
Roanoke River Delta--Conaby Creek	15,481	R1	C3	NC Land and Water Fund Conservation Agreement, Roanoke River National Wildlife Refuge, Roanoke River Preserve
Roanoke River/NC 11 Floodplain Forests	1,325	R3	C4	NC Land and Water Fund Conservation Agreement
Roquist Creek Swamp	101	R3	C5	Roquist Creek Swamp Registered Heritage Area
Roquist Pocosin	5,846	R1	C3	NC Department of Transportation Mitigation Site, Roanoke River Wetlands Game Land, Roanoke River Wetlands Game Land Dedicated Nature Preserve
Salmon Creek Swamp	1,067	R2	C4	NC Land and Water Fund Project, Salmon Creek State Natural Area, Salmon Creek State Natural Area Dedicated Nature Preserve, Salmon Creek Swamp Registered Heritage Area
Tall Glass of Water Bluffs	29	R3	C4	Bertie County Open Space, NC Land and Water Fund Project, Salmon Creek State Natural Area, Salmon Creek State Natural Area Dedicated Nature Preserve, Tall Glass of Water Park Registered Heritage Area
Wading Place Creek and Swamps	350	R2	C5	Bertie County Game Land, Bertie County Game Land Dedicated Nature Preserve, Wading Place Creek Swamp and Uplands Registered Heritage Area
Bladen				
Addie Barnes Pine Natural Area	289	R4	C4	Bladen Lakes State Forest
Ashwood Bluffs	343	R3	C4	
Bakers Lake Carolina Bay	933	R2	C3	Baker's Lake State Natural Area, NC Land and Water Fund Project
Barbeque Pine Forest	68	R3	C4	Bladen Lakes State Forest
Bay Tree Lake State Park and Vicinity	2,436	R2	C1	Bay Tree Lake State Natural Area

Natural Area	Acres	Representational Value	Collective Value	Managed areas protecting all or part of the natural area
Bethel Flatwoods	125	R5	C4	Bladen Lakes State Forest
Big Colly - Rowan Swamp	3,404	R4	C5	NC Land and Water Fund Project
Big Colly Creek - Singletary Lake Swamp	935	R4	C5	
Big Swamp/NC 211	1,193	R3	C4	NC Land and Water Fund Project
Big Swamp/Old Whiteville Road	598	R2	C4	
Black River Cypress Swamp	2,583	R1	C3	Black River Cypress Swamp Registered Heritage Area (RMS), Black River Preserve, NC Land and Water Fund Conservation Agreement
CPF/Black River Aquatic Habitat	391	R1	C3	Black River Cypress Swamp Registered Heritage Area (RMS), Black River Preserve, NC Land and Water Fund Conservation Agreement, NC Land and Water Fund Project, North Carolina Coastal Land Trust - Black River Preserve
CPF/South River Aquatic Habitat	413	R2	C4	NC Department of Transportation Mitigation Site, NC Land and Water Fund Conservation Agreement, North Carolina Coastal Land Trust - South River (New Cut Island) Preserve, North Carolina Coastal Land Trust Easement, South River Swamp Forest Registered Heritage Area, US Fish and Wildlife Service Easement
Cape Fear River Kelly Bottomlands	175	R4	C5	Whitehall Plantation Game Land
Cape Fear River Lowlands	59	R2	C4	
Cape Fear River Terraces	507	R5	C4	North Carolina Coastal Land Trust - Cape Fear River Dupont Fayetteville Preserve
Cape Fear River/Whitehall Floodplain Forest	775	R4	C4	Whitehall Plantation Game Land, Whitehall Plantation Game Land Dedicated Nature Preserve
Cape Fear Sloughs	104	R5	C5	Bladen Lakes State Forest
Cedar Bay Longleaf Pine Site	46	R5	C5	
Cedar Swamp Seep	1,291	R2	C4	Cedar Swamp Seep Preserve, Cedar Swamp Seep Preserve Registered Heritage Area
Charlie Long Millpond/Big Colly Bay	3,377	R1	C3	Bladen Lakes State Forest, Bladen Lakes State Forest/Carolina Bays Registered Heritage Area, NC Land and Water Fund Project
Conkill Bay Complex	6,294	R3	C3	NC Land and Water Fund Project, Whitehall Plantation Game Land, Whitehall Plantation Game Land Dedicated Nature Preserve
Cotton Head Sand Ridge	375	R5	C4	Bladen Lakes State Forest
David Gam Bay	1,156	R4	C4	Bladen Lakes State Forest, Bladen Lakes State Forest Dedicated Nature Preserve, NC Land and Water Fund Project
Fred Poole Trail Flatwoods	111	R5	C5	Bladen Lakes State Forest

Natural Area	Acres	Representational Value	Collective Value	Managed areas protecting all or part of the natural area
Georgia Branch Beaver Pond	54	R5	C5	North Carolina Coastal Land Trust - Cape Fear River Dupont Fayetteville Preserve
Horseshoe Lake (Suggs Mill Pond) and Marshy Bay	13,735	R1	C1	Bushy Lake State Natural Area, Bushy Lake State Natural Area Dedicated Nature Preserve, Mountains-to-Sea Trail, NC Land and Water Fund Project, Suggs Mill Pond Game Land, Suggs Mill Pond Game Land Dedicated Nature Preserve, The Nature Conservancy Easement
Jenny Strand Pine Natural Area	176	R5	C4	Bladen Lakes State Forest
Johnson Mill Bay	991	R2	C3	Bladen Lakes State Forest, Bladen Lakes State Forest/Carolina Bays Registered Heritage Area
Johnsontown Road Flatwoods	64	R5	C5	Bladen Lakes State Forest
Jones Blueberry Longleaf Woods	555	R5	C5	
Jones Lake/Salters Lake and Vicinity	2,413	R1	C1	Bladen Lakes State Forest, Jones Lake Bay Unique Wetland, Jones Lake State Park, Jones Lake State Park Dedicated Nature Preserve, Mountains-to-Sea Trail, Salters Lake Bay Unique Wetland
Little Singletary Lake	1,866	R1	C3	NC Land and Water Fund Project, Suggs Mill Pond Game Land, Suggs Mill Pond Game Land Dedicated Nature Preserve
Lower Big Colly Swamp	1,049	R5	C5	NC Land and Water Fund Project
Maple Bay Flatwoods	5	R5	C5	Bladen Lakes State Forest
Meares Millpond	136	R2	C3	
Mill Bay Natural Area	1,629	R2	C3	
Murphytown Sand Ridge	584	R5	C5	
Natmore Sandhills	120	R2	C4	
Otter Slide Limesink Complex	463	R4	C4	
Rosindale Longleaf Pine Forest	157	R2	C2	
Singletary Lake State Park and Vicinity	1,669	R1	C1	Bladen Lakes State Forest, Mountains-to-Sea Trail, Singletary Lake State Park, Turkey Oak (Bladen Lakes State Forest) Registered Heritage Area, Turkey Oak (Singletary Lake State Park) Registered Heritage Area
Smith Bay Flatwoods	155	R5	C5	
South River Swamp Forest	2,792	R2	C3	NC Land and Water Fund Conservation Agreement, North Carolina Coastal Land Trust - South River (New Cut Island) Preserve, North Carolina Coastal Land Trust Easement, South River Swamp Forest Registered Heritage Area
Spring Bay Bay Forest	160	R4	C5	
Steep Run Swamp	611	R2	C4	Whitehall Plantation Game Land

Natural Area	Acres	Representational Value	Collective Value	Managed areas protecting all or part of the natural area
Sugar Loaf Springs	64	R2	C3	Bladen Lakes State Forest
Tatum Millpond Bay/Cypress Bay	2,744	R2	C3	Bladen Lakes State Forest, Bladen Lakes State Forest/Carolina Bays Registered Heritage Area
Turnbull Creek Swamp	614	R2	C5	Bladen Lakes State Forest, Bladen Lakes State Forest Dedicated Nature Preserve
Tussock Bay Complex	8,793	R1	C3	North Carolina Safe Harbor Agreement - Red-cockaded Woodpecker
Upper Black River Bottomlands	5,292	R1	C2	Black River Preserve, NC Hazard Mitigation Buyout Property - Sampson County, NC Land and Water Fund Conservation Agreement, NC Land and Water Fund Project, North Carolina Coastal Land Trust - Black River Preserve, North Carolina Coastal Land Trust Easement, Sampson County Open Space, The Nature Conservancy Easement, Upper Black River Bottomlands Registered Heritage Area (RMS)
Walkers Bluff	37	R2	C4	Walkers Bluff Registered Heritage Area
White Oak Pondberry Site	5	R5	C5	
Brunswick				
Alligator Branch Sandhill and Flatwoods	917	R5	C4	
Bald Head Island	1,281	R1	C1	Bald Head Island Conservancy Complex, Bald Head Island Conservancy Preserve, Bald Head Island State Natural Area, Bald Head Island State Natural Area Dedicated Nature Preserve, Bald Head Woods Coastal Reserve, Bald Head Woods Coastal Reserve Dedicated Nature Preserve, Conservation Trust for North Carolina Easement, NC Department of Administration Easement, Smith Island - National Natural Landmark, Smith Island Land Trust Preserve, USFWS Critical Habitat - Loggerhead Seaturtle
Battery Island	137	R2	C2	Bald Head Island State Natural Area, Bald Head/Battery Island Registered Heritage Area, Battery Island Audubon Sanctuary, Smith Island - National Natural Landmark
Battle Royal Bay	941	R2	C3	
Big Cypress Bay and Ponds	186	R4	C5	
Big Neck Road at Millpond Bay	11	R1	C2	Big Neck Road at Mill Pond Bay Registered Heritage Area
Bird Island	1,869	R2	C2	Bird Island Coastal Reserve, Bird Island Coastal Reserve Dedicated Nature Preserve, NC Division of Mitigation Services Easement, NC Land and Water Fund Project, USFWS Critical Habitat - Piping Plover

Natural Area	Acres	Representational Value	Collective Value	Managed areas protecting all or part of the natural area
Blue Pond/Allen Creek	8,445	R1	C2	Brunswick Electric Membership Corporation Registered Heritage Area, Hog Branch Pond Plant Conservation Preserve, Hog Branch Ponds Plant Conservation Preserve Dedicated Nature Preserve, NC Division of Mitigation Services Easement, NC Land and Water Fund Conservation Agreement, NC Land and Water Fund Project, North Carolina Coastal Land Trust Easement, North Carolina Safe Harbor Agreement - Red-cockaded Woodpecker, The Nature Conservancy Easement
Bluff Island and East Beach	4,408	R1	C1	Bald Head Island State Natural Area, Bald Head Island State Natural Area Dedicated Nature Preserve, Conservation Trust for North Carolina Easement, Shellbed Island Audubon Sanctuary, Smith Island - National Natural Landmark, Smith Island Land Trust Preserve, USFWS Critical Habitat - Loggerhead Seaturtle, USFWS Critical Habitat - Piping Plover
Boiling Spring Lakes Limesink Complex	2,056	R2	C1	Boiling Spring Lakes Plant Conservation Preserve, Boiling Spring Lakes Plant Conservation Preserve Dedicated Nature Preserve, City of Boiling Spring Lakes - Alton Lennon Park, City of Boiling Spring Lakes Open Space, North Carolina Coastal Land Trust Easement, North Carolina Safe Harbor Agreement - Red-cockaded Woodpecker, Pretty Pond Limesink Complex Natural Heritage Preserve, Pretty Pond Limesink Complex Preserve Dedicated Nature Preserve
Boiling Spring Lakes Wetland Complex	27,509	R1	C1	Boiling Spring Lakes Plant Conservation Preserve, Boiling Spring Lakes Plant Conservation Preserve COS Approved Dedicated Preserve, Boiling Spring Lakes Plant Conservation Preserve Dedicated Nature Preserve, Brunswick County Open Space, City of Boiling Spring Lakes Open Space, Green Swamp Game Land, NC Department of Transportation Mitigation Site, NC Land and Water Fund Conservation Agreement, NC Land and Water Fund Project, North American Land Trust Easement, North Carolina Coastal Land Trust Easement, Orton Creek Preserve, Pretty Pond Limesink Complex Natural Heritage Preserve, Pretty Pond Limesink Complex Preserve Dedicated Nature Preserve, The Nature Conservancy Easement, Town of Oak Island Open Space, Town of St James Open Space
Bonaparte Landing Maritime Forest	22	R4	C5	
Brantley Island	174	R1	C4	
Brunswick River/Cape Fear River Marshes	3,811	R1	C2	Brunswick River/Cape Fear River Marshes, City of Wilmington Open Space, Eagles Island Dredge Disposal Area, Eagles Island Natural Area, Eagles Island Natural Area Dedicated Nature Preserve, Eagles Island Spoil Area, NC Department of Transportation Mitigation Site, NC Land and Water Fund Conservation Agreement, New Hanover County Open Space, New Hanover Soil and Water Conservation District Property, North Carolina Coastal Land Trust - Royal Preserve, North Carolina Coastal Land Trust Easement, Town of Navassa Open Space

Natural Area	Acres	Representational Value	Collective Value	Managed areas protecting all or part of the natural area
Bryant Mill (Greenbank) and Neils Eddy Bluffs	500	R1	C4	
Buck Branch Limesink	3	R5	C4	
CPF/Lower Cape Fear River Aquatic Habitat	22,510	R2	C4	Bald Head Island State Natural Area, Bald Head/Battery Island Registered Heritage Area, Battery Island Audubon Sanctuary, Brunswick Town State Historic Site, Carolina Beach State Park, Carolina Beach State Park Registered Heritage Area, City of Southport Open Space, Eagles Island Dredge Disposal Area, Eagles Island Spoil Area, Ferry Slip Island Audubon Sanctuary, Lower Cape Fear River Islands Registered Heritage Area, Military Ocean Terminal Sunny Point, NC Land and Water Fund Conservation Agreement, New Hanover County Open Space, New Hanover Soil and Water Conservation District Property, No Name Island Audubon Sanctuary, North Carolina Coastal Land Trust - Oak Island Marshes Preserve, North Carolina Coastal Land Trust Easement, North Carolina International Terminal Property, North Carolina Safe Harbor Agreement - Red-cockaded Woodpecker, North Pelican Island Audubon Sanctuary, Shellbed Island Audubon Sanctuary, Smith Island - National Natural Landmark, South Pelican Island Audubon Sanctuary, Striking Island Audubon Sanctuary, USFWS Critical Habitat - Piping Plover, USS North Carolina Battleship Memorial, Zekes Island Component of the North Carolina National Estuarine Research Reserve, Zekes Island Component of the North Carolina National Estuarine Research Reserve Dedicated Nature Preserve
CPF/Orton Pond Aquatic Habitat	695	R5	C5	North Carolina Coastal Land Trust Easement, North Carolina Safe Harbor Agreement - Red-cockaded Woodpecker
CPF/Town Creek Aquatic Habitat	323	R1	C4	Brunswick County Open Space, Farm and Ranch Lands Protection Program Easement, NC Land and Water Fund Conservation Agreement, North Carolina Coastal Land Trust Easement, University of North Carolina at Wilmington - Ev-Henwood Nature Preserve
Camp Branch Savanna Remnant	86	R2	C1	Juniper Creek Game Land, Juniper Creek Game Land Dedicated Nature Preserve, NC Land and Water Fund Project
Clarendon Plantation Limesinks	318	R4	C4	NC Forest Legacy Easement, NC Land and Water Fund Conservation Agreement, NC Land and Water Fund Project, North Carolina Coastal Land Trust Easement
Colkins Neck Remnant	77	R1	C4	
Cumbee Pond and Sandhills	84	R5	C4	
Fall Swamp/Middle River Limesink Complex	388	R5	C3	Green Swamp Game Land
Fort Caswell Dunes and Marshes	1,306	R2	C3	North Carolina Coastal Land Trust - Oak Island Marshes Preserve, Town of Caswell Beach Open Space, USFWS Critical Habitat - Loggerhead Seaturtle

Natural Area	Acres	Representational Value	Collective Value	Managed areas protecting all or part of the natural area
Funston Bays	1,769	R2	C2	Boiling Spring Lakes Plant Conservation Preserve, Boiling Spring Lakes Plant Conservation Preserve Dedicated Nature Preserve, Hog Branch Pond Plant Conservation Preserve, Hog Branch Ponds Plant Conservation Preserve Dedicated Nature Preserve, NC Division of Mitigation Services Easement, North Carolina Safe Harbor Agreement - Red-cockaded Woodpecker, The Nature Conservancy Easement
Gause Savanna	121	R5	C5	
Goose Pond Limesinks	645	R2	C3	
Green Swamp	19,449	R1	C1	Brunswick County Open Space, Brunswick Forest, Green Swamp - National Natural Landmark, Green Swamp Game Land, Green Swamp Game Land Dedicated Nature Preserve, Green Swamp Preserve, Green Swamp Preserve Dedicated Nature Preserve, Green Swamp Preserve Unique Wetlands, Juniper Creek Game Land, Juniper Creek Game Land Dedicated Nature Preserve, NC Land and Water Fund Project, North Carolina Coastal Land Trust Easement
Henrytown Savanna	330	R5	C4	
Hog Branch Ponds	295	R2	C1	Hog Branch Pond Plant Conservation Preserve, Hog Branch Ponds Plant Conservation Preserve Dedicated Nature Preserve, NC Division of Mitigation Services Easement, North Carolina Coastal Land Trust Easement, North Carolina Safe Harbor Agreement - Red-cockaded Woodpecker, The Nature Conservancy Easement
Hood Creek Floodplain and Slopes	379	R3	C4	Hood Creek Floodplain and Slopes Registered Heritage Area
Indian Creek--Dollisons Swamp	1,100	R1	C4	North Carolina Coastal Land Trust Preserve
Juniper Bay Savanna	195	R2	C2	
Juniper Creek Floodplain	21,272	R1	C1	Columbus County Game Land, Columbus County Game Land Dedicated Nature Preserve, Green Swamp Preserve, Juniper Creek Floodplain Registered Heritage Area (RMS), Juniper Creek Game Land, Juniper Creek Game Land Dedicated Nature Preserve, NC Land and Water Fund Project
LBR/Juniper Creek/Driving Creek Aquatic Habitat	100	R1	C4	Columbus County Game Land, Columbus County Game Land Dedicated Nature Preserve, Green Swamp - National Natural Landmark, Green Swamp Preserve, Green Swamp Preserve Dedicated Nature Preserve, Juniper Creek Game Land, Juniper Creek Game Land Dedicated Nature Preserve, NC Land and Water Fund Project

Natural Area	Acres	Representational Value	Collective Value	Managed areas protecting all or part of the natural area
LBR/Waccamaw River Aquatic Habitat	494	R1	C1	Columbus County Game Land, Columbus County Game Land Dedicated Nature Preserve, Ducks Unlimited (Wetlands America Trust) Easement, Lake Waccamaw State Lake Registered Heritage Area, Lake Waccamaw State Park, Lake Waccamaw State Park Proposed Dedicated Nature Preserve, NC Land and Water Fund Conservation Agreement, NC Land and Water Fund Project, North Carolina Coastal Land Trust - Waccamaw River Preserve, Waccamaw River Preserve
Lewis Swamp	106	R3	C4	Brunswick County Open Space, Brunswick Forest
Little Green Swamp	270	R5	C4	
Lockwoods Folly River Tidal Wetlands	2,760	R1	C3	Brunswick County Open Space, NC Land and Water Fund Conservation Agreement, NC Land and Water Fund Project, North Carolina Agricultural Foundation Easement, North Carolina Coastal Land Trust Easement
Long Bays Savanna and Carolina Bays	849	R5	C3	
Long Beach Maritime Forest	19	R1	C4	
Lower Black River Swamp	8,294	R1	C3	Black River Preserve, Cape Fear River Wetlands Game Land, Cape Fear River Wetlands Game Land Dedicated Nature Preserve, NC Land and Water Fund Conservation Agreement, NC Land and Water Fund Project, North Carolina Coastal Land Trust Easement, Pender County Open Space
Lower Cape Fear River Bird Nesting Islands	581	R2	C4	Bald Head Island State Natural Area, Ferry Slip Island Audubon Sanctuary, Lower Cape Fear River Islands Registered Heritage Area, Military Ocean Terminal Sunny Point, No Name Island Audubon Sanctuary, North Pelican Island Audubon Sanctuary, Smith Island - National Natural Landmark, South Pelican Island Audubon Sanctuary, Striking Island Audubon Sanctuary
MOTSU Brunswick Forest Natural Area	22	R5	C4	Military Ocean Terminal Sunny Point
MOTSU Governors Creek Natural Area	1,447	R1	C1	Military Ocean Terminal Sunny Point, Military Ocean Terminal Sunny Point Registered Heritage Area
MOTSU Northwest Natural Area	1,777	R1	C1	Military Ocean Terminal Sunny Point, Military Ocean Terminal Sunny Point Registered Heritage Area, North Carolina Coastal Land Trust Easement, North Carolina Safe Harbor Agreement - Red-cockaded Woodpecker
MOTSU Three Ponds Natural Area	25	R2	C3	Military Ocean Terminal Sunny Point
Middle Island	1,043	R2	C4	Bald Head Island Conservancy Preserve, Bald Head Island State Natural Area, Conservation Trust for North Carolina Easement, Smith Island - National Natural Landmark, Smith Island Land Trust Preserve
Middle Swamp	43	R5	C5	
Myrtle Head Savanna	72	R1	C1	Myrtle Head Savanna Preserve, Myrtle Head Savanna Preserve Dedicated Nature Preserve, Myrtle Head Savanna Unique Wetland

Natural Area	Acres	Representational Value	Collective Value	Managed areas protecting all or part of the natural area
Orton Powerline Loosestrife Site	3	R5	C4	North Carolina Coastal Land Trust Easement, North Carolina Safe Harbor Agreement - Red-cockaded Woodpecker
Orton Sandhills and Limesinks	5,063	R2	C1	Boiling Spring Lakes Plant Conservation Preserve, Boiling Spring Lakes Plant Conservation Preserve Dedicated Nature Preserve, Military Ocean Terminal Sunny Point, Military Ocean Terminal Sunny Point Registered Heritage Area, NC Land and Water Fund Conservation Agreement, North Carolina Coastal Land Trust Easement, North Carolina Safe Harbor Agreement - Red-cockaded Woodpecker, Orton Creek Preserve, The Nature Conservancy Easement
Pleasant Oaks/Goose Landing Plantations	3,087	R2	C3	NC Land and Water Fund Conservation Agreement, NC Land and Water Fund Project, North Carolina Coastal Land Trust Easement, North Carolina Safe Harbor Agreement - Red-cockaded Woodpecker
Pretty Pond Limesink Complex	318	R1	C2	City of Boiling Spring Lakes Open Space, Hog Branch Pond Plant Conservation Preserve, Hog Branch Ponds Plant Conservation Preserve Dedicated Nature Preserve, NC Division of Mitigation Services Easement, North Carolina Coastal Land Trust Easement, North Carolina Safe Harbor Agreement - Red-cockaded Woodpecker, Pretty Pond Limesink Complex Natural Heritage Preserve, Pretty Pond Limesink Complex Preserve Dedicated Nature Preserve, The Nature Conservancy Easement
Prospect Ridge White Cedar Forest	76	R3	C4	
Rabontown Limesinks	1,062	R2	C4	
Rattlesnake Branch Sandhills	276	R3	C4	
Regan Ridge and Swale	135	R2	C4	
Royal Oak Swamp Marl Outcrop	150	R1	C3	Brunswick County Open Space
Sandy Branch Sand Ridge and Bay Complex	1,032	R3	C3	
Scippio Swamp Ridge and Swale	361	R3	C5	Ducks Unlimited (Wetlands America Trust) Easement
Secession Maritime Forest	64	R5	C4	
Shallotte Creek Sandhills	416	R3	C4	
Southport Ferry Landing Forest	185	R2	C4	
Stanly Road Coastal Fringe Forest	285	R1	C4	
Sturgeon Creek Tidal Wetlands	373	R4	C4	Brunswick River/Cape Fear River Marshes, Town of Leland Open Space
Sunset Beach Wood Stork Ponds	542	R1	C3	
Sunset Harbor/Ash Swamp	366	R1	C4	

Natural Area	Acres	Representational Value	Collective Value	Managed areas protecting all or part of the natural area
Town Creek Marshes and Swamp	3,401	R1	C2	Brunswick County Open Space, Farm and Ranch Lands Protection Program Easement, NC Forest Legacy Program Easement, NC Land and Water Fund Conservation Agreement, North Carolina Coastal Land Trust Easement
Turkey Branch Sandhill	16	R5	C5	
Waccamaw Island Savanna and Bottomlands	1,604	R1	C1	Columbus County Game Land, Columbus County Game Land Dedicated Nature Preserve, NC Land and Water Fund Conservation Agreement, NC Land and Water Fund Project
Waccamaw River Cross Swamp Bottomlands	1,603	R1	C2	Columbus County Game Land, Columbus County Game Land Dedicated Nature Preserve, NC Land and Water Fund Conservation Agreement, NC Land and Water Fund Project, North Carolina Coastal Land Trust - Waccamaw River Preserve, Waccamaw River Preserve
Waccamaw River Oxbow Site	1,467	R1	C1	Columbus County Game Land, Columbus County Game Land Dedicated Nature Preserve, Ducks Unlimited (Wetlands America Trust) Easement, NC Land and Water Fund Project
Waccamaw River Reeves and Gore Lake Bottomlands	747	R1	C3	Columbus County Game Land, Columbus County Game Land Dedicated Nature Preserve, NC Land and Water Fund Conservation Agreement, NC Land and Water Fund Project, Waccamaw River Preserve
Waccamaw River Ridge and Swale	74	R2	C4	
Wards Lake	46	R1	C3	
White Spring Ponds Complex	1,075	R2	C1	City of Southport Open Space, Green Swamp Game Land, Green Swamp Game Land Dedicated Nature Preserve, Military Ocean Terminal Sunny Point, NC Land and Water Fund Project, North Carolina Coastal Land Trust Easement
Winnabow Savanna and Sandhill	418	R3	C3	NC Land and Water Fund Project, North Carolina Coastal Land Trust Easement
Zekes Island Estuarine Sanctuary	2,335	R3	C3	Bald Head Island State Natural Area, Bald Head Island State Natural Area Dedicated Nature Preserve, Fort Fisher State Recreation Area, Military Ocean Terminal Sunny Point, Smith Island - National Natural Landmark, USFWS Critical Habitat - Loggerhead Seaturtle, USFWS Critical Habitat - Piping Plover, Zekes Island Component of the North Carolina National Estuarine Research Reserve, Zekes Island Component of the North Carolina National Estuarine Research Reserve Dedicated Nature Preserve
Buncombe				
Alexander Cliffs and Slopes	336	R2	C4	NC Division of Mitigation Services Easement, Sandy Mush Game Land, Unique Places to Save Easement
Bald Mountain/Round Top Mountain	1,736	R1	C1	Chimney Rock State Park, Chimney Rock State Park Dedicated Nature Preserve, Conserving Carolina Easement, Conserving Carolina Preserve, NC Land and Water Fund Conservation Agreement, NC Land and Water Fund Project, The Nature Conservancy Easement

Natural Area	Acres	Representational Value	Collective Value	Managed areas protecting all or part of the natural area
Beetree Watershed	4,592	R1	C1	Bee Tree Special Interest Area, Big Ivy/Craggy Mountain Special Interest Area, Blue Ridge Parkway, City of Asheville Open Space, Conservation Trust for North Carolina Easement, High Swan Registered Heritage Area, Mountains-to-Sea Trail, NC Land and Water Fund Project, Pisgah National Forest - Appalachian Ranger District, Southern Appalachian Highlands Conservancy - Laurel Ridge Preserve, Southern Appalachian Highlands Conservancy Easement, The Craggies (BRP/NPS) Registered Heritage Area, The Craggies (USFS) Registered Heritage Area
Bens Ridge and Coves	571	R3	C4	Conserving Carolina Easement, Pisgah National Forest - Pisgah Ranger District, Pisgah View State Park
Bent Creek Heartleaf Natural Area	23	R1	C5	Bent Creek Heartleaf Registered Heritage Area, Pisgah National Forest - Bent Creek Experimental Forest, Pisgah National Forest - Pisgah Ranger District
Black Mountains	9,060	R1	C1	Black Mountains Registered Heritage Area, Black Mountains/Celo Knob Natural Area Special Interest Area, Blue Ridge Parkway, Mount Mitchell State Park, Mount Mitchell State Park - National Natural Landmark, Mount Mitchell State Park Dedicated Nature Preserve, Mountains-to-Sea Trail, NC Land and Water Fund Project, North Fork Watershed (BRP/NPS) Registered Heritage Area, Pisgah National Forest - Appalachian Ranger District, Southern Appalachian Highlands Conservancy Easement
Blue Ridge Assembly Natural Area	1,078	R4	C4	
Broad River Natural Area	79	R2	C3	
Broad River Rare Plant Site	113	R2	C5	
Brush Fence Ridge/Point Misery	1,006	R1	C1	Asheville Watershed, Big Ivy/Craggy Mountain Special Interest Area, Blue Ridge Parkway, Conservation Trust for North Carolina Easement, Mountains-to-Sea Trail, NC Land and Water Fund Project, North Fork Watershed (BRP/NPS) Registered Heritage Area, Pisgah National Forest - Appalachian Ranger District, Southern Appalachian Highlands Conservancy Easement
Camp Rockmont Natural Area	108	R2	C3	NC Land and Water Fund Project
Cane River Upper Watershed	11,717	R1	C1	Big Ivy/Craggy Mountain Special Interest Area, Blue Ridge Parkway, Mount Mitchell State Park, Mount Mitchell State Park - National Natural Landmark, Mount Mitchell State Park Dedicated Nature Preserve, NC Land and Water Fund Project, North Fork Watershed (BRP/NPS) Registered Heritage Area, Pisgah National Forest - Appalachian Ranger District, Southern Appalachian Highlands Conservancy Easement

Natural Area	Acres	Representational Value	Collective Value	Managed areas protecting all or part of the natural area
Catawba Headwaters/Fortune Field	511	R4	C4	NC Land and Water Fund Conservation Agreement, Pisgah National Forest - Grandfather Ranger District, Southern Appalachian Highlands Conservancy - Glade Creek Preserve, Southern Appalachian Highlands Conservancy - High Rock Acres Preserve, Southern Appalachian Highlands Conservancy Easement
Cedar Cliff Knob	252	R2	C4	Big Ivy/Craggy Mountain Special Interest Area, Pisgah National Forest - Appalachian Ranger District
Cedar Cliff/Little Cedar Mountain	1,565	R1	C1	Cedar Cliff/Little Cedar Mountain Registered Heritage Area, Southern Appalachian Highlands Conservancy Easement
Christmount Natural Area	383	R2	C4	NC Land and Water Fund Conservation Agreement, Southern Appalachian Highlands Conservancy - Glade Creek Preserve, Southern Appalachian Highlands Conservancy Easement, Town of Black Mountain Watershed
Cross Mountain	643	R4	C4	Cross Mountain Registered Heritage Area
Deaver View Mountain	266	R2	C5	NC Land and Water Fund Project
Elk Mountain/Roaring Gap	18	R2	C3	Blue Ridge Parkway
FRB/Lower French Broad River Aquatic Habitat	1,593	R1	C1	Big Laurel Creek Gorge Registered Heritage Area, Big Laurel Creek Gorge Special Interest Area, Buncombe County Open Space, FRB/Lower French Broad River Aquatic Habitat Special Interest Area, Lovers Leap/Stackhouse Slopes Special Interest Area, Madison County Open Space, NC Division of Mitigation Services Easement, NC Land and Water Fund Project, Pisgah National Forest - Appalachian Ranger District, RiverLink Easement, Sandy Mush Game Land, Southeast Regional Land Conservancy Easement, Spring Creek Gorge Special Interest Area, Town of Weaverville Open Space
Face Rock/Bearwallow/Little Bearwallow Mountain	1,209	R1	C2	Conserving Carolina - Chimney View, Conserving Carolina - Wildcat Rock, Conserving Carolina Easement, NC Land and Water Fund Conservation Agreement, NC Land and Water Fund Project
Flat Creek Serpentine Dike	22	R3	C4	Buncombe County Open Space
Flat Top Mountain/Swannanoa Cove	1,175	R4	C4	Southern Appalachian Highlands Conservancy Easement
Graybeard Natural Area	3,553	R2	C1	Asheville Watershed, Blue Ridge Parkway, Conservation Trust for North Carolina Easement, Montreat Watershed (Montreat Cottagers) Registered Heritage Area, Montreat Watershed (Mountain Retreat) Registered Heritage Area, NC Land and Water Fund Project, North Fork Watershed (BRP/NPS) Registered Heritage Area, Pisgah National Forest - Appalachian Ranger District, Pisgah National Forest - Grandfather Ranger District, Southern Appalachian Highlands Conservancy - Brushy Knob Preserve, Southern Appalachian Highlands Conservancy Easement, Town of Montreat Open Space
Grove Stone Natural Area	119	R5	C4	

Natural Area	Acres	Representational Value	Collective Value	Managed areas protecting all or part of the natural area
High Knob/Sugarhouse Cove	1,233	R2	C3	Big Ivy/Craggy Mountain Special Interest Area, Pisgah National Forest - Appalachian Ranger District
High Swan/Bull Mountain	1,663	R1	C1	Blue Ridge Parkway, City of Asheville Open Space, Conservation Trust for North Carolina Easement, High Swan Registered Heritage Area, Mountains-to-Sea Trail, NC Land and Water Fund Project, Pisgah National Forest - Appalachian Ranger District, Southern Appalachian Highlands Conservancy Easement
Ivy Knob-Coxcomb Mountain	1,334	R2	C1	Big Ivy/Craggy Mountain Special Interest Area, NC Land and Water Fund Conservation Agreement, Pisgah National Forest - Appalachian Ranger District, Southern Appalachian Highlands Conservancy Preserve
Little Pisgah Slopes	523	R2	C4	Conserving Carolina - Florence Nature Preserve, Southern Appalachian Highlands Conservancy Easement
Locust Ridge Outcrops	104	R2	C4	Big Ivy/Craggy Mountain Special Interest Area, Pisgah National Forest - Appalachian Ranger District
Long Shoals Wetland Complex	39	R2	C4	
Mount Pisgah	841	R1	C1	Blue Ridge Parkway, Frying Pan Gap Special Interest Area, Mount Pisgah (BRP/NPS) Registered Heritage Area, Mount Pisgah (USFS) Registered Heritage Area, Mount Pisgah Special Interest Area, Mountains-to-Sea Trail, NC Land and Water Fund Project, Pisgah National Forest - Pisgah Ranger District
Newfound Mountain/Rockyface Mountain	52	R4	C4	
North Fork Watershed	8,249	R1	C1	Asheville Watershed, Big Ivy/Craggy Mountain Special Interest Area, Black Mountains Registered Heritage Area, Blue Ridge Parkway, City of Asheville Open Space, Conservation Trust for North Carolina Easement, Montreat Watershed (Montreat Cottagers) Registered Heritage Area, Montreat Watershed (Mountain Retreat) Registered Heritage Area, Mount Mitchell State Park, Mount Mitchell State Park Dedicated Nature Preserve, Mountains-to-Sea Trail, NC Land and Water Fund Project, North Fork Watershed (BRP/NPS) Registered Heritage Area, Pisgah National Forest - Appalachian Ranger District, Pisgah National Forest - Grandfather Ranger District, Southern Appalachian Highlands Conservancy Easement, The Craggies (BRP/NPS) Registered Heritage Area
Panther Cliffs	39	R5	C5	Buncombe County Open Space
Peach Knob	60	R2	C3	
Pisgah Highway Oak-Hickory Forest	265	R2	C4	Blue Ridge Parkway, Pisgah National Forest - Pisgah Ranger District
Rattlesnake Knob	198	R4	C4	
Reems Creek Gorge	61	R5	C5	
Richmond Hill Forest	242	R3	C4	City of Asheville - Richmond Hill Park

Natural Area	Acres	Representational Value	Collective Value	Managed areas protecting all or part of the natural area
Rumbling Bald/Shumont Mountain/Cedar Knob	2,412	R1	C1	Chimney Rock State Park, Chimney Rock State Park Dedicated Nature Preserve, NC Land and Water Fund Conservation Agreement, NC Land and Water Fund Project, Town of Lake Lure Open Space
Sand Branch Forests	129	R5	C4	
Sandy Bottom	100	R2	C2	Blue Ridge Parkway, Pisgah National Forest - Pisgah Ranger District, Sandy Bottom (Long Branch) Registered Heritage Area, Sandy Bottom Preserve, Sandy Bottom Unique Wetland
Sandymush Creek/Turkey Creek Gorge	360	R2	C2	NC Division of Mitigation Services Easement, NC Land and Water Fund Project, Sandy Mush Game Land
Spring Mountain/Pisgah View	601	R3	C3	NC Land and Water Fund Project, Pisgah View State Park, Pisgah View State Park Proposed Dedicated Nature Preserve
Stony Bald	123	R2	C5	Blue Ridge Parkway, Mountains-to-Sea Trail, Pisgah National Forest - Pisgah Ranger District
The Craggies	4,117	R1	C1	Asheville Watershed, Big Ivy/Craggy Mountain Special Interest Area, Blue Ridge Parkway, City of Asheville Open Space, Conservation Trust for North Carolina Easement, Mountains-to-Sea Trail, NC Land and Water Fund Conservation Agreement, NC Land and Water Fund Project, North Fork Watershed (BRP/NPS) Registered Heritage Area, Pisgah National Forest - Appalachian Ranger District, Southern Appalachian Highlands Conservancy - Snowball Mountain Preserve, The Craggies (BRP/NPS) Registered Heritage Area, The Craggies (USFS) Registered Heritage Area
Walker Cove	403	R2	C3	Big Ivy/Craggy Mountain Special Interest Area, Pisgah National Forest - Appalachian Ranger District, Walker Cove Registered Heritage Area
Weaverville Watershed	315	R3	C4	NC Land and Water Fund Project, Town of Weaverville Watershed
Weed Patch Mountain/Joel Ridge	3,942	R1	C3	Chimney Rock State Park, Chimney Rock State Park Dedicated Nature Preserve, Conserving Carolina - Joel Ridge, NC Land and Water Fund Conservation Agreement, NC Land and Water Fund Project, Town of Lake Lure - Buffalo Creek Park, Town of Lake Lure Open Space
Williams Branch Slope	65	R3	C5	
Woodfin Watershed/Camp Sequoyah	1,482	R2	C5	Blue Ridge Parkway, High Swan Registered Heritage Area, Mountains-to-Sea Trail, NC Land and Water Fund Project, Pisgah National Forest - Appalachian Ranger District, Southern Appalachian Highlands Conservancy - Snowball Mountain Preserve, Southern Appalachian Highlands Conservancy Easement
Woodson Seeps	2	R3	C4	NC Land and Water Fund Project
Young Pisgah Mountain	89	R5	C5	Pisgah National Forest - Pisgah Ranger District, Southern Appalachian Highlands Conservancy Easement
Burke				

Natural Area	Acres	Representational Value	Collective Value	Managed areas protecting all or part of the natural area
Bristol Creek Wetlands	137	R2	C4	Johns River Game Land, Johns River Game Land Dedicated Nature Preserve, NC Land and Water Fund Project
Broughton Hospital/Keller Knob	461	R5	C5	South Mountains Game Land
Brown Mountain Greenstone Forests	324	R5	C5	Pisgah National Forest - Grandfather Ranger District
CTB/Henry Fork-Jacob Fork Aquatic Habitat	636	R1	C4	Catawba County Wildlife Club Registered Heritage Area, Catawba Lands Conservancy Easement, City of Hickory - Henry Fork River Park, City of Hickory Open Space, City of Newton - Jacob Fork Park, Foothills Conservancy of North Carolina Preserve, NC DEQ Stewardship Program Easement - Henry Fork Stream and Wetland Mitigation Project, NC Land and Water Fund Project, Smith Cliff Henry Fork COS Approved Dedicated Nature Preserve, Smith Cliff/Henry Fork River Registered Heritage Area, South Mountains State Park, South Mountains State Park Dedicated Nature Preserve, Wilderness Gateway State Trail, Wilderness Gateway State Trail Proposed Dedicated Nature Preserve
CTB/Irish Creek Aquatic Habitat	8	R2	C4	Pisgah National Forest - Grandfather Ranger District, Table Rock Fish Hatchery
CTB/Johns River-Mulberry Creek Aquatic Habitat	184	R1	C3	Caldwell County - Hard and Flossie Clark Family Park, Johns River Game Land, Johns River Game Land Dedicated Nature Preserve, NC DEQ Stewardship Program Easement - Brown Branch, NC Hazard Mitigation Buyout Property - Caldwell County, NC Land and Water Fund Project, Pisgah National Forest - Grandfather Ranger District, Wilson Creek National Wild and Scenic River
CTB/Linville River Aquatic Habitat	255	R1	C4	Blue Ridge Parkway, CTB/Linville River Aquatic Habitat Special Interest Area, Gill State Forest, Linville Falls Registered Heritage Area, Linville Falls Special Interest Area, Linville Gorge Registered Heritage Area, Linville Gorge Special Interest Area, Linville River State Natural and Scenic River, Mountains-to-Sea Trail, NC Division of Mitigation Services Easement, NC Land and Water Fund Conservation Agreement, NC Land and Water Fund Project, Pineola Bog State Natural Area Proposed Dedicated Nature Preserve, Pineola State Natural Area, Pisgah Game Land, Pisgah Game Land Dedicated Nature Preserve, Pisgah National Forest - Grandfather Ranger District, Pisgah National Forest - Linville Gorge Wilderness
CTB/Upper Creek Warrior Fork Aquatic Habitat	109	R1	C4	Pisgah National Forest - Grandfather Ranger District
Camp Creek Bluff	13	R5	C5	
Cranberry Knob Wetlands	26	R5	C4	Pisgah National Forest - Grandfather Ranger District
Duggers Creek Forests	163	R5	C5	Blue Ridge Parkway, NC Land and Water Fund Conservation Agreement, Pisgah National Forest - Grandfather Ranger District, Pisgah National Forest - Linville Gorge Wilderness

Natural Area	Acres	Representational Value	Collective Value	Managed areas protecting all or part of the natural area
Hall Knob	326	R2	C3	NC Land and Water Fund Project, South Mountains State Park, South Mountains State Park Dedicated Nature Preserve
Hildebran/Henry River Slopes	103	R4	C4	
Hoyle and Mcgalliard Creek Rare Plant Site	481	R1	C5	NC Land and Water Fund Conservation Agreement, Town of Valdese Open Space
Island Creek Heath Bluff	137	R1	C5	
Jonas Ridge Wetland	20	R1	C4	NC Land and Water Fund Conservation Agreement
Linville Gorge and Falls	10,680	R1	C1	Blue Ridge Parkway, Linville Falls Registered Heritage Area, Linville Falls Special Interest Area, Linville Gorge Registered Heritage Area, Linville Gorge Special Interest Area, Linville River State Natural and Scenic River, Mountains-to-Sea Trail, NC Division of Mitigation Services Easement, Pisgah Game Land, Pisgah Game Land Dedicated Nature Preserve, Pisgah National Forest - Grandfather Ranger District, Pisgah National Forest - Linville Gorge Wilderness, USFWS Critical Habitat - Mountain Golden-heather
Rollins/South Mountains Natural Area	19,310	R1	C1	NC Land and Water Fund Project, South Mountains Game Land, South Mountains Game Land Dedicated Nature Preserve, South Mountains State Park, South Mountains State Park Dedicated Nature Preserve
Simms Hill/Little River Uplands	666	R3	C4	Foothills Conservancy of North Carolina Preserve, NC Land and Water Fund Conservation Agreement, NC Land and Water Fund Project, South Mountains State Park, South Mountains State Park Dedicated Nature Preserve
Smith Cliff/Henry Fork River	210	R1	C1	Foothills Conservancy of North Carolina Preserve, NC Land and Water Fund Project, Smith Cliff Henry Fork COS Approved Dedicated Nature Preserve, Smith Cliff/Henry Fork River Registered Heritage Area
Smith Mountain/Hildebran Mountain	1,714	R5	C5	
South Mountains Henry Fork Watershed	6,582	R1	C1	NC Land and Water Fund Project, South Mountains Game Land, South Mountains Game Land Dedicated Nature Preserve, South Mountains State Park, South Mountains State Park Dedicated Nature Preserve
South Mountains Jacob Fork Watershed	7,450	R1	C1	NC Land and Water Fund Project, South Mountains Game Land, South Mountains Game Land Dedicated Nature Preserve, South Mountains State Park, South Mountains State Park Dedicated Nature Preserve
South Mountains North Slope	2,780	R2	C1	NC Land and Water Fund Project, South Mountains State Park, South Mountains State Park Dedicated Nature Preserve
South Mountains Pleasant Grove Uplands	143	R5	C4	Foothills Conservancy of North Carolina Preserve, NC Land and Water Fund Conservation Agreement, NC Land and Water Fund Project
Upper Creek Falls Forest	112	R5	C5	Pisgah National Forest - Grandfather Ranger District
Vulcan/Rhodhiss Slopes	44	R5?	C5	

Natural Area	Acres	Representational Value	Collective Value	Managed areas protecting all or part of the natural area
Western Piedmont Community College Rare Plant Site	25	R4	C5	Western Piedmont Community College Rare Plant Site Registered Heritage Area
Wilson Creek Gorge	5,659	R1	C3	Caldwell County Open Space, Foothills Conservancy of North Carolina Preserve, NC Land and Water Fund Project, Pisgah Game Land Dedicated Nature Preserve, Pisgah National Forest - Grandfather Ranger District, Wilson Creek National Wild and Scenic River, Wilson Creek Visitor Center Dedicated Nature Preserve, Wilson Creek Welcome Center
Yellow Mountain/Ironmonger Mountain	369	R2	C4	
Cabarrus				
Back Creek Gabbro Hill	29	R5	C4	
Blackwelder Hill Rare Plant Site	27	R5	C5	
Brackett Bluff	61	R5	C5	Davidson Lands Conservancy Easement, Mecklenburg County Open Space - Rocky River Bluff Nature Preserve, Rocky River Bluff Dedicated Nature Preserve
Butcher Branch Forest	51	R5	C5	
Charity Church Hardwood Forest	337	R5	C5	Town of Mt Pleasant Open Space
Clarke Creek Heronry	236	R4	C5	Cabarrus Soil and Water Conservation District Conservation Property, Cabarrus Soil and Water Conservation District Easement, City of Concord Open Space, NC Land and Water Fund Conservation Agreement, NC Land and Water Fund Project
Concord Ring Dike/Jackson School Natural Area	16	R2	C4	Cabarrus Youth Development Center, Concord Ring Dike Registered Heritage Area
Dutch Buffalo Creek Dam	514	R5	C5	Town of Mt Pleasant Open Space
Georgeville Sunflower Site	5	R4	C5	
Hartsell Road Mesic Forest	15	R3	C5	
Jesse Slagle Knoll	29	R5	C4	
Lentz Harness Shop Road Upland Depression	53	R5	C5	
Lower Butcher Branch Depression Swamps	180	R5	C5	Cabarrus County Open Space
McLaughlin Road Basic Forest	40	R5	C5	
Miami Church Hill Rare Plant Site	216	R3	C5	
Mount Pleasant Road Roadside	7	R2	C4	
New Testament Baptist Church Knoll and Seep	77	R5	C5	
Old Bell Mission Church Forest	49	R5	C5	

Natural Area	Acres	Representational Value	Collective Value	Managed areas protecting all or part of the natural area
Pine Bluff Church Road Roadside	8	R4	C5	
Reed Gold Mine Forests	831	R5	C5	Reed Gold Mine State Historic Site
Reedy Creek Knoll and Beaver Pond	82	R5	C4	
Rocky River Corridor	156	R5	C4	City of Concord Open Space
Suther Prairie	6	R2	C4	NC Department of Transportation Mitigation Site, NC Division of Mitigation Services Easement, NC Land and Water Fund Project, Suther Prairie Plant Conservation Preserve, Suther Prairie Plant Conservation Preserve Dedicated Nature Preserve
Walker Road Hardpan Forest	12	R4	C4	
YAD/Big Bear Creek Aquatic Habitat	73	R2	C4	
YAD/Dutch Buffalo Creek Aquatic Habitat	67	R5	C4	NC DEQ Stewardship Program Easement - Buffalo Flats Restoration Site, NC DEQ Stewardship Program Easement - Dutch Buffalo Creek Walker, NC DEQ Stewardship Program Easement - Dutch Buffalo Creek Wickliff, NC Department of Transportation Mitigation Site, NC Division of Mitigation Services Easement, NC Land and Water Fund Project, Suther Prairie Plant Conservation Preserve, Town of Mt Pleasant Open Space
Caldwell				
Backbone Ridge	76	R5	C4	Backbone Ridge State Forest, Backbone Ridge State Forest Dedicated Nature Preserve, NC Land and Water Fund Project, Pisgah National Forest - Grandfather Ranger District
Blowing Rock Cliffs	347	R2	C2	Foothills Conservancy of North Carolina Preserve, NC Land and Water Fund Project, Pisgah National Forest - Grandfather Ranger District
Boone Fork--Mulberry Creek	2,540	R2	C4	Pisgah National Forest - Grandfather Ranger District
Buffalo Cove Forests	10,966	R2	C2	Buffalo Cove Game Land, Buffalo Cove Game Land Dedicated Nature Preserve, NC Division of Mitigation Services Easement, NC Land and Water Fund Conservation Agreement, NC Land and Water Fund Project, NC Wildlife Resources Commission Easement
Buffalo Creek Gorge	968	R3	C4	Buffalo Cove Game Land, Buffalo Cove Game Land Dedicated Nature Preserve, NC Land and Water Fund Project
CTB/Johns River-Mulberry Creek Aquatic Habitat	184	R1	C3	Caldwell County - Hard and Flossie Clark Family Park, Johns River Game Land, Johns River Game Land Dedicated Nature Preserve, NC DEQ Stewardship Program Easement - Brown Branch, NC Hazard Mitigation Buyout Property - Caldwell County, NC Land and Water Fund Project, Pisgah National Forest - Grandfather Ranger District, Wilson Creek National Wild and Scenic River

Natural Area	Acres	Representational Value	Collective Value	Managed areas protecting all or part of the natural area
CTB/Wilson Creek Aquatic Habitat	131	R1	C3	Foothills Conservancy of North Carolina Easement, Foothills Conservancy of North Carolina Preserve, Johns River Game Land Dedicated Nature Preserve, Mountains-to-Sea Trail, NC Land and Water Fund Conservation Agreement, NC Land and Water Fund Project, Pisgah Game Land, Pisgah Game Land Dedicated Nature Preserve, Pisgah National Forest - Grandfather Ranger District, Wilson Creek National Wild and Scenic River
Ginger Cascades	339	R5	C5	NCDA Forest Research Station
Globe Mountain/Tate Mountain	1,591	R5	C4	Foothills Conservancy of North Carolina Preserve, Pisgah National Forest - Grandfather Ranger District
Gragg Forests	191	R5	C5	Pisgah National Forest - Grandfather Ranger District
Grandfather Mountain	6,616	R1	C1	Blue Ridge Parkway, Blue Ridge Parkway Easement, Conservation Trust for North Carolina Preserve, Grandfather Mountain Corridor Registered Heritage Area, Grandfather Mountain Preserve, Grandfather Mountain Preserve Dedicated Nature Preserve, Grandfather Mountain Special Interest Area, Grandfather Mountain State Park, Grandfather Mountain State Park Dedicated Nature Preserve, Grandfather Mountain State Park Dedicated Nature Preserve (TNC Dedication), Grandfather Mountain State Park Proposed Dedicated Nature Preserve, Mountains-to-Sea Trail, NC Division of Parks and Recreation Easement, NC Land and Water Fund Conservation Agreement, NC Land and Water Fund Project, Pisgah National Forest - Grandfather Ranger District, The Nature Conservancy Easement, Wilson Creek National Wild and Scenic River
Green Mountain/Zacks Fork	1,474	R5	C4	City of Lenoir Open Space, Conservation Trust for North Carolina Easement, Foothills Conservancy of North Carolina Easement, NC Land and Water Fund Conservation Agreement
Guys Creek Rare Plant Site	119	R3	C5	Pisgah National Forest - Grandfather Ranger District
Harper Creek/Yellow Buck Mountain	316	R5	C4	Mountains-to-Sea Trail, NC Land and Water Fund Project, Pisgah Game Land, Pisgah Game Land Dedicated Nature Preserve, Pisgah National Forest - Grandfather Ranger District
Hibriten Mountain	157	R2	C4	
Jerry Mountain	343	R5	C4	NCDA Forest Research Station
Little Gunpowder Creek Rare Plant Site 1	4	R5	C5	NC Department of Transportation Mitigation Site
Little Gunpowder Creek Rare Plant Site 2	4	R5	C5	NC Department of Transportation Mitigation Site
Mills Knob	401	R5	C5	Pisgah National Forest - Grandfather Ranger District
Pack Hill/Thunderhole Creek	1,099	R2	C4	Pisgah National Forest - Grandfather Ranger District, Town of Blowing Rock Open Space

Natural Area	Acres	Representational Value	Collective Value	Managed areas protecting all or part of the natural area
Patterson Wetland	7	R3	C4	NC Department of Transportation Mitigation Site
Peaked Top Rare Plant Site	377	R2	C5	Foothills Conservancy of North Carolina Easement
Playmore Beach Rare Plant Site	148	R1	C4	Foothills Conservancy of North Carolina Preserve, Johns River Game Land Dedicated Nature Preserve, NC Land and Water Fund Project, Wilson Creek National Wild and Scenic River
Racket Creek Slopes	395	R4	C5	Backbone Ridge State Forest, Backbone Ridge State Forest Dedicated Nature Preserve, NC Land and Water Fund Project, Pisgah National Forest - Grandfather Ranger District
Rock Creek Rare Plant Site	9	R3	C5	
Rocky Knob	1,545	R3	C3	Pisgah National Forest - Grandfather Ranger District
Round Top Mountain	49	R3	C5	
Upper Yadkin/Stone Mountain Outcrop	183	R4	C4	NC Land and Water Fund Project
Walker Hollow Ridge	617	R4	C4	Pisgah National Forest - Grandfather Ranger District
Wilson Creek Gorge	5,659	R1	C3	Caldwell County Open Space, Foothills Conservancy of North Carolina Preserve, NC Land and Water Fund Project, Pisgah Game Land Dedicated Nature Preserve, Pisgah National Forest - Grandfather Ranger District, Wilson Creek National Wild and Scenic River, Wilson Creek Visitor Center Dedicated Nature Preserve, Wilson Creek Welcome Center
Wilson Creek Slopes/Lost Cove Creek/Thorps Creek	1,738	R2	C3	Foothills Conservancy of North Carolina Easement, Mountains-to-Sea Trail, NC Land and Water Fund Conservation Agreement, NC Land and Water Fund Project, Pisgah Game Land, Pisgah Game Land Dedicated Nature Preserve, Pisgah National Forest - Grandfather Ranger District, The Nature Conservancy Easement, Wilson Creek National Wild and Scenic River
Camden				
Dismal Swamp State Park	15,036	R1	C3	Dismal Swamp State Park, Dismal Swamp/Fern Registered Heritage Area, Dismal Swamp/Pocosin Registered Heritage Area, Dismal Swamp/White Cedar Registered Heritage Area, Great Dismal Swamp National Wildlife Refuge, Great Dismal Swamp National Wildlife Refuge Registered Heritage Area
Great Dismal Swamp National Wildlife Refuge and Vicinity	31,414	R2	C3	Dismal Swamp State Park, Dismal Swamp/Pocosin Registered Heritage Area, Great Dismal Swamp National Wildlife Refuge, Great Dismal Swamp National Wildlife Refuge Registered Heritage Area
Hunting Creek Pocosin and Marsh	8,295	R2	C3	Camden County Open Space, NC Land and Water Fund Project, North River Game Land, North River Game Land Dedicated Nature Preserve
North River/Great Creek Marshes and Swamp	3,427	R5	C3	NC Land and Water Fund Project, North River Game Land, North River Game Land Dedicated Nature Preserve

Natural Area	Acres	Representational Value	Collective Value	Managed areas protecting all or part of the natural area
North River/Indiantown Swamps	5,256	R1	C3	NC Land and Water Fund Project, North River Game Land, North River Game Land Dedicated Nature Preserve, North River/Thoroughfare Island Preserve, The Nature Conservancy Preserve
Pasquotank River/Canal Junction Swamp	996	R5	C5	
Shipyard Landing Natural Area	2,403	R5	C5	North River Game Land, Pasquotank County Open Space
Whitehall Shores Hardwood Forest	47	R5	C4	
Carteret				
Atlantic Natural Area	14,937	R1	C1	Carteret County Game Land, Carteret County Game Land Dedicated Nature Preserve, Carteret County Open Space, Cedar Island National Wildlife Refuge, Marine Corps Air Station Cherry Point - Atlantic Airfield, NC Land and Water Fund Conservation Agreement, NC Land and Water Fund Project, North Carolina Coastal Land Trust - Turnagain Bay Preserve, North Carolina Coastal Land Trust Easement, US Navy Conservation Easement
Bogue Inlet Outcrop	72	R2	C5	Bogue Inlet Outcrop Registered Heritage Area
Bogue Inlet/Bogue Sound Bird Nesting Islands	4,380	R3	C3	NC Department of Transportation Mitigation Site, NC Submerged Lands, Wood Island
Browns Island	672	R3	C4	Browns Island Tracts
Cedar Island Flatwoods and Bays	3,094	R3	C3	Cedar Island National Wildlife Refuge, Cedar Island National Wildlife Refuge Registered Heritage Area
Cedar Island Marshes	10,471	R1	C3	Carteret County Game Land, Carteret County Game Land Dedicated Nature Preserve, Cedar Island National Wildlife Refuge, Cedar Island National Wildlife Refuge Registered Heritage Area, NC Department of Transportation Mitigation Site, NC Land and Water Fund Project
Cedar Island/North Bay Barrier Strand	1,635	R3	C2	Cedar Island National Wildlife Refuge, Cedar Island National Wildlife Refuge Registered Heritage Area
Cedar Point/White Oak River Marshes	383	R3	C4	Cedar Point/White Oak River Marshes Registered Heritage Area, Croatan National Forest, NC Land and Water Fund Conservation Agreement, NC Submerged Lands, Town of Cedar Point - Boathouse Creek Walking Trails
Cherry Point Piney Island	11,986	R2	C3	Marine Corps Air Station Cherry Point - Piney Island
Core Banks and Portsmouth Island	23,028	R1	C1	Cape Lookout National Seashore, Cape Lookout National Seashore - Shackleford Banks Wilderness, Cape Lookout National Seashore/Core Banks Registered Heritage Area, Cape Lookout National Seashore/Shackleford Banks Registered Heritage Area, USFWS Critical Habitat - Piping Plover
Emerald Isle Archers Creek	30	R4	C5	NC Land and Water Fund Conservation Agreement, Town of Emerald Isle - Blue Heron Park, Town of Emerald Isle Open Space
Emerald Isle Woods	38	R1	C4	Emerald Isle Woods Park, NC Land and Water Fund Conservation Agreement

Natural Area	Acres	Representational Value	Collective Value	Managed areas protecting all or part of the natural area
Emerald Isle/West End Beach	216	R3	C3	NC Submerged Lands, USFWS Critical Habitat - Loggerhead Seaturtle, USFWS Critical Habitat - Piping Plover
Fort Macon State Park/Brandt Island	690	R1	C1	Brant Island Registered Heritage Area, Coast Guard Station Fort Macon, Fort Macon State Park, Fort Macon State Park Dedicated Nature Preserve, Port of Morehead City, USFWS Critical Habitat - Loggerhead Seaturtle
Hadnot Creek Ponds and Longleaf Pine Woods	574	R4	C2	Croatan National Forest, Croatan National Forest - Pocosin Wilderness, Croatan Pocosins (Pocosin Wilderness) Registered Heritage Area, Hadnot Creek Ponds and Longleaf Pine Woods Registered Heritage Area, Mountains-to-Sea Trail
Hibbs Road Pine Ridges	2,803	R2	C2	Croatan National Forest, Hibbs Road Pine Ridges Registered Heritage Area, Mountains-to-Sea Trail, Nine Foot Road/Roberts Road Limesink Ponds Registered Heritage Area
Hidden Savanna	61	R1	C4	Croatan National Forest
Hoop Hole Creek Maritime Forest	25	R2	C3	Hoop Pole Creek Preserve, NC Land and Water Fund Conservation Agreement
Huggins/Dudley Island	1,223	R2	C1	Hammocks Beach State Park, Hammocks Beach State Park Dedicated Nature Preserve, NC Land and Water Fund Project, NC Submerged Lands
Hunters Creek Flatwoods	424	R4	C3	Croatan National Forest, Mountains-to-Sea Trail
Hunters Creek Upland Forest	165	R3	C4	Croatan National Forest, Hunters Creek Upland Forest Registered Heritage Area
Jones Island/White Oak River	27	R3	C4	Hammocks Beach State Park, NC Land and Water Fund Project
Masontown Pocosin	3,644	R2	C4	Croatan National Forest
Millis Road Savannas and Pocosins	1,393	R1	C1	Croatan National Forest, Millis Road Savannas and Pocosins Registered Heritage Area
Millis Swamp Road Pinewoods	346	R1	C2	Croatan National Forest, Croatan National Forest - Pocosin Wilderness, Croatan Pocosins (Pocosin Wilderness) Registered Heritage Area, Millis Swamp Road Pinewoods Registered Heritage Area
New Dump Island Bird Nesting Colony	11	R2	C3	New Dump Island, New Dump Island Registered Heritage Area
Newport River and Black Creek Wetlands	3,657	R2	C3	Carteret Correctional Center, Croatan National Forest, NC Department of Adult Correction Newport River Wetlands Dedicated Nature Preserve, NC Land and Water Fund Project, North Carolina Coastal Land Trust - Newport River Marshes Preserve, North Carolina Coastal Land Trust Easement, Walkers Millpond/Black Creek Registered Heritage Area
Nine Foot Road/Broad Creek Pinewoods	660	R1	C1	Croatan National Forest, Mountains-to-Sea Trail, Nine Foot Road/Broad Creek Pinewoods Registered Heritage Area, North Carolina Coastal Land Trust - Gales Creek Preserve at Camp Sam Hatcher

Natural Area	Acres	Representational Value	Collective Value	Managed areas protecting all or part of the natural area
Nine Foot Road/Roberts Road Limesink Ponds	736	R2	C2	Croatan National Forest, Mountains-to-Sea Trail, Nine Foot Road/Roberts Road Limesink Ponds Registered Heritage Area
North River Brackish Marshes	2,098	R3	C4	Carteret County Open Space, NC Land and Water Fund Conservation Agreement, NC Land and Water Fund Project, North Carolina Coastal Federation Preserve, North River Marshlands Registered Heritage Area
Ocracoke Inlet Bird Nesting Islands	98	R2	C3	Beacon Island Audubon Sanctuary, Beacon/North Rock/Shell Castle Islands Registered Heritage Area, Big Foot Island, North Rock Island Audubon Sanctuary, Shell Castle Island Audubon Sanctuary, USFWS Critical Habitat - Piping Plover
Patsy Pond Limesink Complex	691	R1	C1	Croatan National Forest, Patsy Pond Limesink Complex Registered Heritage Area, Pringle Road Bay Rims Registered Heritage Area
Pettiford Creek Open Flatwoods	4,397	R1	C1	Croatan Game Land, Croatan Game Land Dedicated Nature Preserve, Croatan National Forest, Croatan Pocosins (Pocosin Wilderness) Registered Heritage Area, Mountains-to-Sea Trail, NC Land and Water Fund Conservation Agreement, NC Land and Water Fund Project, Pettiford Creek Open Flatwoods Registered Heritage Area, Pettiford Creek State Forest, Pettiford Creek State Forest Dedicated Nature Preserve
Phillips and Annex Islands	46	R4	C4	Phillips Island
Pocosin Wilderness	18,938	R1	C2	Croatan National Forest, Croatan National Forest - Pocosin Wilderness, Croatan National Forest - Pond Pine Wilderness, Croatan National Forest - Sheep Ridge Wilderness, Croatan Pocosins (Little Lake, Long Lake, and Sheep Ridge Wilderness) Registered Heritage Area, Croatan Pocosins (Pocosin Wilderness) Registered Heritage Area, Hadnot Creek Ponds and Longleaf Pine Woods Registered Heritage Area, Lake Ellis Simon Registered Heritage Area, Pettiford Creek Open Flatwoods Registered Heritage Area
Pringle Road Bay Rims	2,475	R1	C1	Croatan National Forest, Mountains-to-Sea Trail, Patsy Pond Limesink Complex Registered Heritage Area, Pringle Road Bay Rims Registered Heritage Area
Rachel Carson Estuarine Research Reserve	1,574	R2	C1	Rachel Carson Component of the North Carolina National Estuarine Research Reserve, Rachel Carson Component of the North Carolina National Estuarine Research Reserve Dedicated Nature Preserve, USFWS Critical Habitat - Piping Plover
Radio Island	143	R2	C5	Port of Morehead City
Salter Path Dunes Natural Area	32	R1	C2	Salter Path Dunes Natural Area, Salter Path Dunes Registered Heritage Area, Salter Path Public Access (Indian Beach), USFWS Critical Habitat - Loggerhead Seaturtle
Salter Path Maritime Forest	30	R1	C4	
Sand Bag Island Bird Nesting Colony	8	R4	C4	Sand Bag Island, Sand Bag Island Registered Heritage Area

Natural Area	Acres	Representational Value	Collective Value	Managed areas protecting all or part of the natural area
Sea Gate Woods	122	R5	C5	NC DEQ Stewardship Program Easement - Adam's Creek Sea Gate Woods, North Carolina Coastal Land Trust - Seagate Woods Preserve
Shackleford Banks	5,466	R1	C1	Cape Lookout National Seashore, Cape Lookout National Seashore - Shackleford Banks Wilderness, Cape Lookout National Seashore/Core Banks Registered Heritage Area, Cape Lookout National Seashore/Shackleford Banks Registered Heritage Area, USFWS Critical Habitat - Piping Plover
Smith-Sugg Pocosin	1,456	R5	C5	
Stella White Oak River Marshes	503	R5	C5	NC Land and Water Fund Conservation Agreement, White Oak River Game Land
Theodore Roosevelt State Natural Area	290	R1	C2	NC Aquarium at Pine Knoll Shores, Theodore Roosevelt Maritime Swamp Forest Unique Wetland, Theodore Roosevelt State Natural Area, Theodore Roosevelt State Natural Area Dedicated Nature Preserve, Town of Pine Knoll Shores Open Space
Union Point Pocosin	5,747	R3	C4	Croatan National Forest
Wards Creek Brackish Marsh	164	R5	C5	NC Land and Water Fund Project, Wetland Reserve Program Easement
White Oak River Marshes and Swamps	4,517	R1	C2	Croatan National Forest, NC Land and Water Fund Conservation Agreement, White Oak River Game Land
Caswell				
Bigelow Road Slopes	340	R2	C3	R. Wayne Bailey - Caswell Game Land
Brumley Impoundment Mafic Slopes	35	R5	C5	Caswell Game Land Dedicated Nature Preserve, NC Land and Water Fund Project, R. Wayne Bailey - Caswell Game Land
Cane Creek Slopes	17	R2	C4	
Caswell Upland Hardwood Forest	3,132	R2	C3	Caswell Upland Hardwoods Forest Registered Heritage Area, NC Division of Mitigation Services Easement, Piedmont Land Conservancy Easement, R. Wayne Bailey - Caswell Game Land
Country Line Creek Bluffs	61	R5	C5	Caswell Game Land Dedicated Nature Preserve, NC Land and Water Fund Project, R. Wayne Bailey - Caswell Game Land
Country Line Creek Natural Area	2,306	R2	C3	Caswell Game Land Dedicated Nature Preserve, NC Land and Water Fund Project, R. Wayne Bailey - Caswell Game Land
Country Line Creek/Milton Slopes	50	R4	C5	
Dan River/Blanch Levee and Slopes	49	R5	C4	
Dan River/Caswell Swamp and Levee	73	R5	C4	
Dan River/Milton Floodplain and Slopes	75	R5	C4	Town of Yanceyville Open Space, US Fish and Wildlife Service Easement

Natural Area	Acres	Representational Value	Collective Value	Managed areas protecting all or part of the natural area
Frogsboro Flats	463	R1	C3	Caswell Game Land Dedicated Nature Preserve, R. Wayne Bailey - Caswell Game Land
Griers Church Road Ultramafic Forest	988	R2	C3	Caswell Game Land Dedicated Nature Preserve, Caswell Upland Hardwood Forest Preserve, NC Land and Water Fund Project, R. Wayne Bailey - Caswell Game Land
Hogans Creek Floodplain and Slopes	941	R4	C4	
Hogans Creek/NC 86 Hardwood Forest	110	R3	C4	
Hyco Creek Slopes	249	R5	C5	
Hyco Lake Slopes	199	R5	C4	R. Wayne Bailey - Caswell Game Land
Hyco Lake Ultramafic Ravines	100	R5	C5	
Long Road Mafic Uplands	64	R4	C4	R. Wayne Bailey - Caswell Game Land
Lynch Creek Hardwood Forest	60	R3	C5	
Massey Road Hardpan Forest	201	R2	C4	
ROA/Country Line Creek Aquatic Habitat	149	R2	C4	Caswell County Open Space, Caswell Game Land Dedicated Nature Preserve, NC Land and Water Fund Project, R. Wayne Bailey - Caswell Game Land
River Bend Road Mafic Slopes	64	R5	C5	NC Department of Transportation Mitigation Site
Russell Loop Road Dry Forest	64	R5	C5	
St. James Church Flats	64	R5	C4	
Stony Creek Flats	121	R3	C4	
Stony Creek Mountain	145	R5	C5	
Wolf Island Creek/Dan River Slopes	45	R5	C5	
Catawba				
Baker Mountain	1,004	R1	C3	Catawba County - Bakers Mountain Park
CTB/Henry Fork-Jacob Fork Aquatic Habitat	636	R1	C4	Catawba County Wildlife Club Registered Heritage Area, Catawba Lands Conservancy Easement, City of Hickory - Henry Fork River Park, City of Hickory Open Space, City of Newton - Jacob Fork Park, Foothills Conservancy of North Carolina Preserve, NC DEQ Stewardship Program Easement - Henry Fork Stream and Wetland Mitigation Project, NC Land and Water Fund Project, Smith Cliff Henry Fork COS Approved Dedicated Nature Preserve, Smith Cliff/Henry Fork River Registered Heritage Area, South Mountains State Park, South Mountains State Park Dedicated Nature Preserve, Wilderness Gateway State Trail, Wilderness Gateway State Trail Proposed Dedicated Nature Preserve
Catawba River Corridor	359	R5	C4	Catawba County - Riverbend Park

Natural Area	Acres	Representational Value	Collective Value	Managed areas protecting all or part of the natural area
Hagan Fork Rare Plant Site	28	R5	C5	
Henry Fork River Slopes	39	R5?	C5	
Henry Fork/Brookford Slopes	314	R4	C4	City of Hickory Open Space, Wilderness Gateway State Trail
Jacob Fork East Corridor	291	R5	C5	NC Land and Water Fund Project, Wilderness Gateway State Trail, Wilderness Gateway State Trail Proposed Dedicated Nature Preserve
Jacob Fork West Corridor	880	R2	C3	Catawba County Wildlife Club Registered Heritage Area, The Nature Conservancy Easement
Lake Norman Slopes and Shoreline	285	R5	C5	
Lake Norman State Park Natural Areas	117	R3	C4	Lake Norman State Park
Longs Farm/Riverbend	432	R3	C4	Catawba Lands Conservancy - Coley Preserve, Catawba Lands Conservancy - River Bend Preserve I, Catawba Lands Conservancy - River Oaks Plantation, Catawba Lands Conservancy - Rollins Preserve, Catawba Lands Conservancy - Viles Property I, Catawba Lands Conservancy Easement, NC Agricultural Development and Farmland Preservation Trust Fund Easement, NC Land and Water Fund Conservation Agreement, NC Land and Water Fund Project
Lyle Creek Corridor	105	R5	C5	Bunker Hill Covered Bridge Dedicated Nature Preserve, Bunker Hill Covered Bridge Historic Site
Murrays Mill/Upper Balls Creek Natural Area	101	R4	C5	NC Department of Transportation Mitigation Site
Terrapin Creek Corridor	61	R5	C5	Catawba Lands Conservancy Easement, NC Land and Water Fund Project
Chatham				
Bennett Hardpan	19	R4	C5	Bennett Hardpan and Bennett longleaf pine restoration area Registered Heritage Area
Bennett Mountain	93	R5	C5	
Big Woods Road Upland Forests	1,158	R5	C5	B. Everett Jordan Dam and Lake, Big Woods Road Upland Forest Registered Heritage Area, Jordan Lake Educational State Forest, NC Land and Water Fund Project, Triangle Land Conservancy Preserve
Boothe Hill	89	R2	C4	
Bush Creek Marshes	221	R5	C5	B. Everett Jordan Dam and Lake, Bush Creek Marshes Registered Heritage Area, NC Land and Water Fund Project, Triangle Land Conservancy Preserve
CPF/Deep River above High Falls Aquatic Habitat	682	R1	C3	North Carolina Zoological Park, North Carolina Zoological Park Dedicated Nature Preserve, Piedmont Land Conservancy Easement, USFWS Critical Habitat - Atlantic Pigtoe

Natural Area	Acres	Representational Value	Collective Value	Managed areas protecting all or part of the natural area
CPF/Deep River below High Falls Aquatic Habitat	817	R1	C2	Endor Iron Furnace Dedicated Nature Preserve, Endor Iron Furnace State Historic Site, NC DEQ Stewardship Program Easement - Deep River Jordan, NC DEQ Stewardship Program Easement - Deep River M. Paschal, NC DEQ Stewardship Program Easement - Glendon Slate Creek Paschal, NC Division of Mitigation Services Easement, NC Land and Water Fund Conservation Agreement, NC Land and Water Fund Project, Three Rivers Land Trust Easement, Three Rivers Land Trust Preserve, Triangle Land Conservancy Easement, Triangle Land Conservancy Preserve
CPF/Haw River Aquatic Habitat	1,176	R2	C3	Alamance County Open Space, B. Everett Jordan Dam and Lake, Chatham County - Northwest District Park, Chatham County Open Space, Haw River Levees and Bluffs Registered Heritage Area, Jordan Lake State Recreation Area, Lower Haw River State Natural Area, Lower Haw River State Natural Area Dedicated Nature Preserve, NC Division of Mitigation Services Easement, NC Land and Water Fund Project, Piedmont Land Conservancy Conservation Easement, Terrells Creek Registered Heritage Area, Town of Pittsboro Open Space, Triangle Land Conservancy Easement, Wetland Reserve Program Easement
CPF/Rocky River Subbasin Aquatic Habitat	678	R1	C1	Deep River State Trail, Deep River State Trail Dedicated Nature Preserve, Deep River State Trail Proposed Dedicated Nature Preserve, Foothills Land Conservancy Easement, Foothills Land Conservancy of Tennessee Easement, Grasslands Reserve Program Easement, Landrum Creek Forests Registered Heritage Area, Lower Bear Creek Slopes Registered Heritage Area, Lower Rocky River (Causey) Registered Heritage Area, Lower Rocky River (Goldston) Registered Heritage Area, Lower Rocky River (Keisler) Registered Heritage Area, Lower Rocky River (Miller) Registered Heritage Area, NC 902 Laurel Bluffs and Upper Rocky River Aquatic Habitat Registered Heritage Area, NC Agricultural Development and Farmland Preservation Trust Fund Easement, NC Division of Mitigation Services Easement, NC Land and Water Fund Conservation Agreement, NC Land and Water Fund Project, Rocky River Basalt Bluffs Registered Heritage Area, Rocky River Dragonfly Riffles (130 of Chatham) Registered Heritage Area, Rocky River Subbasin Riparian Aquatic Habitat Registered Heritage Area, Town of Siler City Open Space, Triangle Land Conservancy - Condoret Nature Preserve, Triangle Land Conservancy - White Pines Preserve, Triangle Land Conservancy Easement, Triangle Land Conservancy Preserve, White Pines (Camp) Registered Heritage Area, White Pines Preserve Dedicated Nature Preserve, Woods Mill Bend Registered Heritage Area

Natural Area	Acres	Representational Value	Collective Value	Managed areas protecting all or part of the natural area
CPF/Upper Cape Fear River Aquatic Habitat	2,297	R1	C3	Cape Fear River Bluff Registered Heritage Area, Chatham Game Land, Harnett County - Cape Fear River Trail Park, Harnett County - Cape Fear Shiner County Park, Lee Game Land, NC Land and Water Fund Conservation Agreement, NC Land and Water Fund Project, Raven Rock State Park, Raven Rock State Park Dedicated Nature Preserve, Three Rivers Land Trust Easement, Three Rivers Land Trust Preserve, Town of Erwin Open Space, Triangle Land Conservancy Preserve, Wetland Reserve Program Easement
Cape Fear River/Buckhorn Levees	418	R2	C4	Chatham Game Land
Cape Fear River/McKay Island Floodplain	1,141	R5	C4	Chatham Game Land, Lee Game Land, NC Land and Water Fund Project, Triangle Land Conservancy Preserve
Collins Mountain	188	R5?	C5	
Cub Creek Forests and Beaver Ponds	180	R5	C5	Cub Creek Forests and Beaver Ponds Registered Heritage Area
Donnelley Hardpan Bog	79	R1	C4	Donnelly Hardpan Bog Preserve
Gulf Diabase Forest	46	R3	C4	NC Land and Water Fund Project
Gum Springs Church Road Slopes	285	R5	C5	B. Everett Jordan Dam and Lake, Gum Spring Church Road Slope Registered Heritage Area
Haw River Dicentra Slopes	57	R3	C4	B. Everett Jordan Dam and Lake
Haw River Levees and Bluffs	1,181	R2	C4	B. Everett Jordan Dam and Lake, Chatham County Open Space, Haw River Levees and Bluffs Registered Heritage Area, Jordan Lake State Recreation Area, Lower Haw River State Natural Area, Lower Haw River State Natural Area Dedicated Nature Preserve, NC Division of Mitigation Services Easement, NC Land and Water Fund Project, Town of Pittsboro Open Space
Herndon Creek Ravine	110	R5	C5	
Indian Creek Diabase Slope	16	R4	C4	
Kit Creek Slopes and Floodplain	55	R5	C5	B. Everett Jordan Dam and Lake, Kit Creek Slopes and Floodplain Registered Heritage Area
Knoll Ridge	104	R5	C4	Knoll Ridge Registered Heritage Area
Lagrange Diabase Bog	47	R5	C5	NC Land and Water Fund Conservation Agreement, Triangle Land Conservancy Preserve
Lambeth Mountain	55	R5	C4	
Landrum Creek Forests	623	R2	C3	Landrum Creek Forests Registered Heritage Area
Lessler Montmorillonite Forest	128	R3	C4	Triangle Land Conservancy Easement
Little Indian Creek Galax Bluff	54	R5	C5	
Little Terrells Creek Bottomland Forest	165	R4	C5	Conservation Trust for North Carolina Easement

Natural Area	Acres	Representational Value	Collective Value	Managed areas protecting all or part of the natural area
Lower Bear Creek Slopes	330	R4	C3	Lower Bear Creek Slopes Registered Heritage Area
Lower Deep River Slopes	636	R1	C3	Deep River State Trail, Deep River State Trail Dedicated Nature Preserve, Deep River State Trail Proposed Dedicated Nature Preserve, NC Division of Mitigation Services Easement, NC Land and Water Fund Conservation Agreement, NC Land and Water Fund Project
Lower New Hope Creek Floodplain Forest and Slopes	1,821	R3	C3	B. Everett Jordan Dam and Lake, City of Durham Open Space, Little Creek Bottomlands and Slopes Registered Heritage Area, Lower New Hope Creek Floodplain Forest and Slopes Registered Heritage Area, Unique Places to Save Easement
Moncure Boggy Streamheads	270	R1	C4	B. Everett Jordan Dam and Lake, Moncure Boggy Streamheads Registered Heritage Area
Morgan Creek Floodplain Forest	1,558	R2	C3	B. Everett Jordan Dam and Lake, Jordan Game Land, Jordan Game Land Dedicated Nature Preserve, Morgan Creek Floodplain Forest Registered Heritage Area, NC DEQ Stewardship Program Easement - Morgan Creek Floodplain, Triangle Land Conservancy Preserve, University of North Carolina - Chapel Hill Open Space
Morgan Ridge	134	R2	C4	
NC 902 Laurel Bluffs	552	R3	C4	NC 902 Laurel Bluffs and Upper Rocky River Aquatic Habitat Registered Heritage Area, Rocky River Subbasin Riparian Aquatic Habitat Registered Heritage Area
New Hope Overlook Bluff and Slopes	406	R5	C5	B. Everett Jordan Dam and Lake, Jordan Lake State Recreation Area, New Hope Creek Overlook Bluffs and Slopes Registered Heritage Area
North Edwards Ridge	120	R5	C5	
Northeast Creek Floodplain Forest	954	R4	C4	B. Everett Jordan Dam and Lake, Northeast Creek Floodplain Forest Registered Heritage Area
Northeast Creek/Panther Creek Dikes and Bottomlands	499	R4	C4	B. Everett Jordan Dam and Lake, Northeast Creek/Panther Creek Diabase Dikes and Bottomlands Registered Heritage Area
Ore Hill	185	R1	C4	Ore Hill Registered Heritage Area
Parkers Creek Ridges	227	R5	C5	B. Everett Jordan Dam and Lake, Jordan Lake Educational State Forest, Parkers Creek Ridges Registered Heritage Area
Pittsboro Wilderness	1,427	R5	C5	Lower Haw River State Natural Area, Lower Haw River State Natural Area Dedicated Nature Preserve, NC Division of Mitigation Services Easement
Poes Ridge/Dam Road Upland Forests	178	R5	C5	B. Everett Jordan Dam and Lake, Poes Ridge/Dam Road Upland Forests Registered Heritage Area
Robeson Creek Depression and Hardpan	33	R5	C4	B. Everett Jordan Dam and Lake, Jordan Lake State Recreation Area, Robeson Creek Depression and Hardpan Registered Heritage Area

Natural Area	Acres	Representational Value	Collective Value	Managed areas protecting all or part of the natural area
Robeson Creek Slopes	140	R5	C5	B. Everett Jordan Dam and Lake, Jordan Lake State Recreation Area, Robeson Creek Slopes Registered Heritage Area
Rock Rest Mafic Islands and Shore	764	R4	C4	Triangle Land Conservancy Easement
Rocky River Basalt Bluffs and Levees	1,873	R2	C3	Grasslands Reserve Program Easement, NC Agricultural Development and Farmland Preservation Trust Fund Easement, Rocky River Basalt Bluffs Registered Heritage Area, Triangle Land Conservancy Easement
Rocky River Dragonfly Riffles	436	R2	C3	Deep River State Trail, Deep River State Trail Proposed Dedicated Nature Preserve, Lower Rocky River (Causey) Registered Heritage Area, Lower Rocky River (Goldston) Registered Heritage Area, Lower Rocky River (Keisler) Registered Heritage Area, Lower Rocky River (Miller) Registered Heritage Area, NC Land and Water Fund Conservation Agreement, NC Land and Water Fund Project, Rocky River Dragonfly Riffles (130 of Chatham) Registered Heritage Area, Triangle Land Conservancy - White Pines Preserve, Triangle Land Conservancy Easement, White Pines (Camp) Registered Heritage Area, White Pines Preserve Dedicated Nature Preserve
Terrells Creek Galax Bluffs	71	R5	C5	
Terrells Hardpan	47	R3	C4	
Terrells Mountain	189	R5	C5	
White Oak Creek Floodplain	928	R2	C4	B. Everett Jordan Dam and Lake, White Oak Creek Floodplain Registered Heritage Area
White Pines Natural Area	542	R2	C3	Deep River State Trail, Deep River State Trail Dedicated Nature Preserve, Deep River State Trail Proposed Dedicated Nature Preserve, Lower Rocky River (Goldston) Registered Heritage Area, NC DEQ Stewardship Program Easement - Newton Tract-White Pines, NC Division of Mitigation Services Easement, NC Land and Water Fund Conservation Agreement, NC Land and Water Fund Project, Rocky River Dragonfly Riffles (130 of Chatham) Registered Heritage Area, Triangle Land Conservancy - White Pines Preserve, Triangle Land Conservancy Easement, Triangle Land Conservancy Preserve, White Pines (Camp) Registered Heritage Area, White Pines Preserve Dedicated Nature Preserve
Woods Mill Bend	245	R4	C4	Triangle Land Conservancy Preserve, Woods Mill Bend Registered Heritage Area
Cherokee				
Appalachia Lake Old-Growth Site	76	R1	C4	Appalachia Lake Old-Growth Site Special Interest Area, Nantahala National Forest - Tusquitee Ranger District
Beavers Branch Wetland and Slopes	79	R2	C4	Nantahala National Forest - Tusquitee Ranger District, Tennessee Valley Authority - Apalachia Lake
Buck Knob	227	R2	C3	Nantahala National Forest - Tusquitee Ranger District
Camp Creek Falls	34	R5	C5	Nantahala National Forest - Tusquitee Ranger District, Tennessee Valley Authority - Apalachia Lake

Natural Area	Acres	Representational Value	Collective Value	Managed areas protecting all or part of the natural area
Camp Creek Wetlands	45	R2	C2	
Corundum #3/Snowbird Mountains	829	R3	C4	Nantahala National Forest - Cheoah Ranger District, Nantahala National Forest - Tusquitee Ranger District
Cover Falls	39	R5	C5	NC Land and Water Fund Project, Nantahala National Forest - Tusquitee Ranger District
Die Bend/Crowder Bluff	59	R1	C3	Die Bend-Crowder Bluff Special Interest Area, Nantahala National Forest - Tusquitee Ranger District
Farmer Top	302	R4	C4	Nantahala National Forest - Tusquitee Ranger District
Fires Creek Ridgeline	6,837	R1	C3	Nantahala National Forest - Nantahala Ranger District, Nantahala National Forest - Tusquitee Ranger District
Gipp Creek/Teyahalee Bald	4,539	R2	C3	Nantahala National Forest - Cheoah Ranger District, Nantahala National Forest - Tusquitee Ranger District, Southern Conservation Trust Easement
HIW/Hanging Dog Creek Aquatic Habitat	53	R2	C4	
HIW/Shuler Creek Aquatic Habitat	58	R1	C3	Lower Hiwassee River Aquatic Habitat Special Interest Area, Nantahala National Forest - Tusquitee Ranger District, Tennessee Valley Authority - Apalachia Lake
HIW/Upper Hiwassee River Aquatic Habitat	788	R1	C2	NC DEQ Stewardship Program Easement - Martins Creek II, Nantahala National Forest - Tusquitee Ranger District, Upper Hiwassee River Aquatic Habitat Special Interest Area
HIW/Valley River Aquatic Habitat	381	R1	C3	Cherokee County - Valley River Heritage Park, Mainspring Conservation Trust Easement, Mainspring Conservation Trust Preserve, NC Agricultural Development and Farmland Preservation Trust Fund Easement, NC Land and Water Fund Conservation Agreement, NC Land and Water Fund Project, Nantahala National Forest - Tusquitee Ranger District, Southern Conservation Trust Easement, Town of Andrews - Andrews Softball Field and Park, Town of Andrews Open Space
Hamby Bend	612	R2	C3	Nantahala National Forest - Tusquitee Ranger District, Tennessee Valley Authority - Apalachia Lake
Hanging Dog Mountain	194	R2	C4	Nantahala National Forest - Tusquitee Ranger District
Hiwassee Church Bluffs	48	R3	C4	Nantahala National Forest - Tusquitee Ranger District
Hiwassee Lake Rare Plant Site	360	R2	C3	Nantahala National Forest - Tusquitee Ranger District
John Green Bend	104	R3	C4	Nantahala National Forest - Tusquitee Ranger District
Little Brasstown Creek Floodplain	4	R2	C4	
Long Ridge/Unicoi Mountains	1,708	R2	C2	Nantahala National Forest - Tusquitee Ranger District
Moccasin Mountain	436	R2	C4	
North Shoal Creek Falls	23	R3	C4	Nantahala National Forest - Tusquitee Ranger District, Tennessee Valley Authority - Apalachia Lake

Natural Area	Acres	Representational Value	Collective Value	Managed areas protecting all or part of the natural area
Old Billy Top	243	R3	C4	Mainspring Conservation Trust Easement, NC Land and Water Fund Conservation Agreement, Nantahala National Forest - Cheoah Ranger District, Nantahala National Forest - Tusquitee Ranger District, Town of Andrews Open Space
Pack Mountain	621	R2	C4	
Payne Mountain	478	R2	C4	
Peels High Top/Cantrell Top	791	R2	C4	Nantahala National Forest - Tusquitee Ranger District
Piercy Bald/London Bald	847	R3	C4	Nantahala National Forest - Nantahala Ranger District, Nantahala National Forest - Tusquitee Ranger District
Piercy Range/Kennedy Top	1,348	R2	C3	Nantahala National Forest - Nantahala Ranger District, Nantahala National Forest - Tusquitee Ranger District
Rocky Ford Beaver Marsh	7	R2	C5	
Rocky Knob/Davis Creek Headwaters	963	R3	C3	Nantahala National Forest - Tusquitee Ranger District
Shorty Top	55	R2	C4	Nantahala National Forest - Tusquitee Ranger District
Shuler Creek Wetland Complex	183	R2	C3	Nantahala National Forest - Tusquitee Ranger District
Slate Creek Forests and Powerline	43	R2	C3	Nantahala National Forest - Tusquitee Ranger District
Snowbird Creek/Hooper Bald	3,521	R1	C2	Mainspring Conservation Trust - King Meadows Preserve, Mainspring Conservation Trust Preserve, NC Land and Water Fund Conservation Agreement, Nantahala National Forest - Cheoah Ranger District, Snowbird Creek/Hooper Bald Special Interest Area
Turner Top	928	R3	C4	Nantahala National Forest - Tusquitee Ranger District
Western Valley River Mountains	2,948	R3	C2	Nantahala National Forest - Tusquitee Ranger District
Will Scott Mountain	233	R4	C4	
Chowan				
CHO/Chowan River Aquatic Habitat	28,010	R2	C3	Bertie County Open Space, Chowan County Open Space, Chowan Swamp Game Land, Chowan Swamp Game Land Dedicated Nature Preserve, Chowan Swamp State Natural Area, NC DEQ Stewardship Program Easement - Chowan River Harrell, NC Division of Mitigation Services Easement, NC Land and Water Fund Conservation Agreement, NC Land and Water Fund Project, NC Wildlife Resources Commission Edenhouse Bridge Access Area, Salmon Creek State Natural Area, Salmon Creek State Natural Area Dedicated Nature Preserve, Tall Glass of Water Park Registered Heritage Area
Cherry Point Woods	85	R5	C5	

Natural Area	Acres	Representational Value	Collective Value	Managed areas protecting all or part of the natural area
Chowan Swamp	24,622	R2	C2	Chowan Swamp Game Land, Chowan Swamp Game Land Dedicated Nature Preserve, Chowan Swamp State Natural Area, Merchants Millpond State Park, Merchants Millpond State Park Dedicated Nature Preserve, NC Land and Water Fund Project
Drummond Point Woods	389	R2	C4	
Gallberry Swamp	320	R5	C5	
Holiday Island	182	R4	C5	Chowan County Open Space, NC Land and Water Fund Conservation Agreement
Lower Indian Creek Swamp and Ravine	249	R2	C4	
Reedy Point Swamp	2,773	R2	C4	Chowan County Open Space, NC Land and Water Fund Conservation Agreement, NC Wildlife Resources Commission Edenhouse Bridge Access Area
Rocky Hock Swamp Forest	92	R5	C5	Rocky Hock Swamp Forest Preserve
Snow Hill Bay	193	R5	C5	
Warwick Creek Oak Flats and Slopes	197	R5	C5	
Clay				
Buck Creek Serpentinized Olivine Barrens	1,340	R1	C1	Buck Creek Serpentinized Olivine Barrens Registered Heritage Area, Buck Creek Serpentinized Olivine Barrens Special Interest Area, Nantahala National Forest - Tusquitee Ranger District
Chunky Gal/Riley Knob	474	R1	C4	Chunky Gal/Riley Knob Registered Heritage Area, Chunky Gal/Riley Knob Special Interest Area, Nantahala National Forest - Tusquitee Ranger District
Clear Creek Wetlands	22	R5	C4	Nantahala National Forest - Tusquitee Ranger District
Eller Seep	48	R1	C4	Eller Seep Preserve, Eller Seep Preserve Dedicated Nature Preserve
Fires Creek Gorge	367	R2	C3	Nantahala National Forest - Tusquitee Ranger District, Upper Hiwassee River Aquatic Habitat Special Interest Area
Fires Creek Ridgeline	6,837	R1	C3	Nantahala National Forest - Nantahala Ranger District, Nantahala National Forest - Tusquitee Ranger District
HIW/Upper Hiwassee River Aquatic Habitat	788	R1	C2	NC DEQ Stewardship Program Easement - Martins Creek II, Nantahala National Forest - Tusquitee Ranger District, Upper Hiwassee River Aquatic Habitat Special Interest Area
Ledford Seep	17	R5?	C5	
Moccasin Mountain	436	R2	C4	

Natural Area	Acres	Representational Value	Collective Value	Managed areas protecting all or part of the natural area
Pickens Nose/Little Ridgepole Mountain	4,874	R1	C1	Doubletop Mountain/Cedar Cliff Mountain Special Interest Area, Nantahala National Forest - Nantahala Ranger District, Nantahala National Forest - Southern Nantahala Wilderness, Nantahala National Forest - Tusquitee Ranger District, Pickens Nose /Little Ridgepole Mountain Special Interest Area
Rainbow Springs Preserve	947	R2	C4	Mainspring Conservation Trust Easement, Nantahala National Forest - Nantahala Ranger District, Nantahala National Forest - Tusquitee Ranger District, The Nature Conservancy Easement
Standing Indian Mountain	4,163	R1	C1	Nantahala National Forest - Nantahala Ranger District, Nantahala National Forest - Southern Nantahala Wilderness, Nantahala National Forest - Tusquitee Ranger District, Pickens Nose /Little Ridgepole Mountain Special Interest Area, Standing Indian Mountain Registered Heritage Area, Standing Indian Mtn Special Interest Area
Tallulah River Headwaters	1,358	R1	C4	Nantahala National Forest - Southern Nantahala Wilderness, Nantahala National Forest - Tusquitee Ranger District, Tallulah River Headwaters Special Interest Area
Western Valley River Mountains	2,948	R3	C2	Nantahala National Forest - Tusquitee Ranger District
White Oak Stamp	583	R3	C4	Nantahala National Forest - Southern Nantahala Wilderness, Nantahala National Forest - Tusquitee Ranger District, White Oak Stamp Registered Heritage Area, White Oak Stamp Special Interest Area
Cleveland				
BRD/First Broad River Headwaters Aquatic Habitat	123	R1	C4	NC Land and Water Fund Project, South Mountains Game Land, South Mountains Game Land Dedicated Nature Preserve
Beaverdam Creek Natural Area	22	R5	C5	
Broad River/Sandy Run Natural Areas	1,924	R2	C3	City of Shelby Open Space, Cleveland County - Broad River Greenway, NC Department of Transportation Mitigation Site, NC Division of Mitigation Services Easement
Brushy Creek Bluff	7	R5	C5	
Buffalo Creek Rare Plant Site	323	R5	C5	
Crowders Mountain State Park and Vicinity	3,478	R2	C2	Crowders Mountain State Park, Crowders Mountain State Park Dedicated Nature Preserve
First Broad Hop-Hornbeam Natural Area	18	R4	C4	
First Broad Leatherwood Slope	14	R5?	C5	
First Broad/Five Points Bluff	6	R5	C5	
Hicks Hill Bluffs and Forests	49	R5	C4	
Knob Creek Natural Area	7	R5	C5	

Natural Area	Acres	Representational Value	Collective Value	Managed areas protecting all or part of the natural area
Rollins/South Mountains Natural Area	19,310	R1	C1	NC Land and Water Fund Project, South Mountains Game Land, South Mountains Game Land Dedicated Nature Preserve, South Mountains State Park, South Mountains State Park Dedicated Nature Preserve
Sandy Run/Cliffside Natural Area	7	R5	C5	
Sandy Run/Lovelace Natural Area	14	R5	C5	
South Mountains Henry Fork Watershed	6,582	R1	C1	NC Land and Water Fund Project, South Mountains Game Land, South Mountains Game Land Dedicated Nature Preserve, South Mountains State Park, South Mountains State Park Dedicated Nature Preserve
South Mountains Jacob Fork Watershed	7,450	R1	C1	NC Land and Water Fund Project, South Mountains Game Land, South Mountains Game Land Dedicated Nature Preserve, South Mountains State Park, South Mountains State Park Dedicated Nature Preserve
West Shelby Mesic Slope	1	R5	C5	
Columbus				
Big Sandy Ridge	1,465	R1	C2	Lumber River State Park, Lumber River State Park Dedicated Nature Preserve, NC Department of Transportation Mitigation Site, NC Land and Water Fund Project
Big Swamp/Old Whiteville Road	598	R2	C4	
Bluff Swamp/Princess Ann Swamp	5,233	R2	C2	Lumber National Wild and Scenic River, Lumber River State Park, Lumber River State Park Dedicated Nature Preserve, Lumber State Natural and Scenic River, NC Land and Water Fund Conservation Agreement, NC Land and Water Fund Project, Town of Fair Bluff - Fair Bluff River Walk
Bryant Mill (Greenbank) and Neils Eddy Bluffs	500	R1	C4	
Cove Swamp	517	R3	C4	Lake Waccamaw State Lake Dedicated Nature Preserve, Lake Waccamaw State Park, NC Land and Water Fund Project, USFWS Critical Habitat - Waccamaw Silverside
Cross Bay Savanna	236	R2	C4	
Crusoe Island Savanna	50	R2	C3	
Cypress Creek Bay	227	R2	C3	Cypress Creek Bay Registered Heritage Area
Friar Swamp	7,165	R1	C3	Columbus County Game Land, Columbus County Game Land Dedicated Nature Preserve, Lake Waccamaw State Lake Registered Heritage Area, Lake Waccamaw State Park, USFWS Critical Habitat - Waccamaw Silverside
Highway 130/Waccamaw River Rare Plant Site	19	R2	C4	
Highway 905/Seven Creeks Rare Species Site	22	R2	C4	
Hoy Savanna Remnant	17	R4	C4	

Natural Area	Acres	Representational Value	Collective Value	Managed areas protecting all or part of the natural area
Juniper Creek Floodplain	21,272	R1	C1	Columbus County Game Land, Columbus County Game Land Dedicated Nature Preserve, Green Swamp Preserve, Juniper Creek Floodplain Registered Heritage Area (RMS), Juniper Creek Game Land, Juniper Creek Game Land Dedicated Nature Preserve, NC Land and Water Fund Project
LBR/Juniper Creek/Driving Creek Aquatic Habitat	100	R1	C4	Columbus County Game Land, Columbus County Game Land Dedicated Nature Preserve, Green Swamp - National Natural Landmark, Green Swamp Preserve, Green Swamp Preserve Dedicated Nature Preserve, Juniper Creek Game Land, Juniper Creek Game Land Dedicated Nature Preserve, NC Land and Water Fund Project
LBR/Lake Waccamaw Aquatic Habitat	8,833	R1	C1	Lake Waccamaw Marl Outcrop Registered Heritage Area, Lake Waccamaw State Lake Registered Heritage Area, Lake Waccamaw State Park, USFWS Critical Habitat - Waccamaw Silverside, Waccamaw Natural Lake Shoreline Unique Wetland
LBR/Waccamaw River Aquatic Habitat	494	R1	C1	Columbus County Game Land, Columbus County Game Land Dedicated Nature Preserve, Ducks Unlimited (Wetlands America Trust) Easement, Lake Waccamaw State Lake Registered Heritage Area, Lake Waccamaw State Park, Lake Waccamaw State Park Proposed Dedicated Nature Preserve, NC Land and Water Fund Conservation Agreement, NC Land and Water Fund Project, North Carolina Coastal Land Trust - Waccamaw River Preserve, Waccamaw River Preserve
Lake Waccamaw/Council Ridge	1,478	R1	C1	Lake Waccamaw State Lake Registered Heritage Area, Lake Waccamaw State Park, Lake Waccamaw State Park Proposed Dedicated Nature Preserve, NC Land and Water Fund Conservation Agreement, USFWS Critical Habitat - Waccamaw Silverside, Waccamaw Natural Lake Shoreline Unique Wetland
Lays Lake	110	R2	C4	
Lumber River Swamp/Devils Elbow	722	R2	C3	Lumber National Wild and Scenic River, Lumber State Natural and Scenic River, NC Land and Water Fund Project
Mark Pine Bay Cooleys Meadowrue Site	42	R2	C3	Brunswick Electric Membership Corporation Registered Heritage Area
Meares Millpond	136	R2	C3	
Net Hole/Buck Landing Swamp	2,082	R2	C3	Lumber National Wild and Scenic River, Lumber River State Park, Lumber River State Park Dedicated Nature Preserve, Lumber State Natural and Scenic River, NC Department of Transportation Mitigation Site
Old Dock Savanna	352	R1	C2	Old Dock Savanna Preserve, Old Dock Savanna Unique Wetland
Parkers Landing Sand Ridge	68	R3	C4	
Schulkens Savanna	410	R1	C2	Schulkens Savanna Registered Heritage Area
Tabor City Longleaf Stand	48	R5	C5	

Natural Area	Acres	Representational Value	Collective Value	Managed areas protecting all or part of the natural area
Upper Waccamaw River Swamp	13,090	R1	C2	Columbus County Open Space, Lake Waccamaw State Lake Registered Heritage Area, Lake Waccamaw State Park, Lake Waccamaw State Park Proposed Dedicated Nature Preserve, NC Land and Water Fund Conservation Agreement, North Carolina Coastal Land Trust - Waccamaw River Preserve, Waccamaw River Preserve
Waccamaw Island Savanna and Bottomlands	1,604	R1	C1	Columbus County Game Land, Columbus County Game Land Dedicated Nature Preserve, NC Land and Water Fund Conservation Agreement, NC Land and Water Fund Project
Waccamaw River Cross Swamp Bottomlands	1,603	R1	C2	Columbus County Game Land, Columbus County Game Land Dedicated Nature Preserve, NC Land and Water Fund Conservation Agreement, NC Land and Water Fund Project, North Carolina Coastal Land Trust - Waccamaw River Preserve, Waccamaw River Preserve
Waccamaw River Oxbow Site	1,467	R1	C1	Columbus County Game Land, Columbus County Game Land Dedicated Nature Preserve, Ducks Unlimited (Wetlands America Trust) Easement, NC Land and Water Fund Project
Waccamaw River Reeves and Gore Lake Bottomlands	747	R1	C3	Columbus County Game Land, Columbus County Game Land Dedicated Nature Preserve, NC Land and Water Fund Conservation Agreement, NC Land and Water Fund Project, Waccamaw River Preserve
Wards Lake	46	R1	C3	
White Marsh Swamp	5,481	R2	C4	
Winnie Moore Bay Flatwoods	101	R2	C4	Columbus County Game Land
Craven				
Billfinger Road Flatwoods	74	R3	C4	Croatan National Forest
Brice Creek Swamps	786	R3	C4	Croatan National Forest, NC Land and Water Fund Project, North Carolina Coastal Land Trust - Brices Creek Preserve
Catfish Lake/Catfish Lake South Wilderness	9,718	R1	C2	Croatan National Forest, Croatan National Forest - Catfish Lake South Wilderness, Croatan Pocosins (Catfish Lake/Catfish Lake South Wilderness) Registered Heritage Area
Cherry Point Tucker Creek Natural Area	1,233	R3	C4	Marine Corps Air Station Cherry Point - Main Air Station, NC Land and Water Fund Project, North Carolina Coastal Land Trust - Anderson Creek Preserve
Cool Springs Sand Ridge and Swamp	1,492	R2	C2	Cool Springs Registered Heritage Area, NC Forest Service Easement, NC Land and Water Fund Conservation Agreement
Deep Gully	72	R1	C4	
Dover Bay Pocosin	4,399	R2	C4	NC Division of Mitigation Services Easement, NC Wildlife Resources Commission Easement, North Carolina Coastal Land Trust - Dover Bay Preserve

Natural Area	Acres	Representational Value	Collective Value	Managed areas protecting all or part of the natural area
Duck Creek/Upper Broad Creek Natural Area	5,363	R2	C2	NC Forest Service Easement, NC Land and Water Fund Project, Neuse River Game Land, Neuse River Game Land Dedicated Nature Preserve
Flanner Beach Natural Area	257	R2	C3	Croatan National Forest, Flanner Beach Natural Area Registered Heritage Area
Fort Barnwell Bluffs	25	R2	C4	
Great Lake/Pond Pine Wilderness Natural Area	3,186	R1	C4	Croatan National Forest, Croatan National Forest - Pond Pine Wilderness, Croatan National Forest - Sheep Ridge Wilderness, Croatan Pocosins (Little Lake, Long Lake, and Sheep Ridge Wilderness) Registered Heritage Area, Croatan Pocosins (Pocosin Wilderness) Registered Heritage Area
Gum Swamp Bottomland Hardwood Forest	35	R2	C4	Croatan National Forest, Gum Swamp Bottomland Hardwood Forest Registered Heritage Area
Hancock Creek Forest	116	R5	C4	Croatan National Forest, Mountains-to-Sea Trail
Havelock Station Flatwoods and Powerline Corridor	1,300	R2	C1	Croatan National Forest
Lake Ellis Simon	2,158	R1	C2	Lake Ellis Simon Registered Heritage Area, North Carolina Safe Harbor Agreement - Red-cockaded Woodpecker
Little Lake/Long Lake/Sheep Ridge Wilderness	11,897	R1	C2	Croatan Mitigation Site, Croatan National Forest, Croatan National Forest - Sheep Ridge Wilderness, Croatan Pocosins (Little Lake, Long Lake, and Sheep Ridge Wilderness) Registered Heritage Area, Croatan Pocosins (Pocosin Wilderness) Registered Heritage Area
Little Road Longleaf Pine Savannas	404	R1	C1	Croatan National Forest, Little Road Longleaf Pine Savannas Registered Heritage Area
Masontown Pocosin	3,644	R2	C4	Croatan National Forest
NEU/Trent River Aquatic Habitat	504	R3	C4	Conservation Reserve Enhancement Program Easement, Jones County Open Space, Marine Corps Air Station Cherry Point - Oak Grove Airfield, North Carolina Coastal Land Trust Easement, USFWS Critical Habitat - Carolina Madtom, USFWS Critical Habitat - Neuse River Waterdog
Neuse River Floodplain and Bluffs	11,914	R2	C3	Ducks Unlimited (Wetlands America Trust) Easement, NC Land and Water Fund Conservation Agreement, NC Land and Water Fund Project, NC Wildlife Resources Commission Maple Cypress Landing Access Area, Neuse River Game Land, North Carolina Coastal Land Trust Easement, USFWS Critical Habitat - Neuse River Waterdog
Paupers Island/Goodwin Creek Natural Area	137	R2	C4	City of Havelock Open Space, Croatan National Forest, NC Land and Water Fund Conservation Agreement

Natural Area	Acres	Representational Value	Collective Value	Managed areas protecting all or part of the natural area
Pocosin Wilderness	18,938	R1	C2	Croatan National Forest, Croatan National Forest - Pocosin Wilderness, Croatan National Forest - Pond Pine Wilderness, Croatan National Forest - Sheep Ridge Wilderness, Croatan Pocosins (Little Lake, Long Lake, and Sheep Ridge Wilderness) Registered Heritage Area, Croatan Pocosins (Pocosin Wilderness) Registered Heritage Area, Hadnot Creek Ponds and Longleaf Pine Woods Registered Heritage Area, Lake Ellis Simon Registered Heritage Area, Pettiford Creek Open Flatwoods Registered Heritage Area
Reedy Branch	18	R1	C4	
Riverdale Goldenrod Roadsides	12	R4	C5	Croatan National Forest
Shell Landing	2	R1	C4	
Smith-Sugg Pocosin	1,456	R5	C5	
Southwest Prong Flatwoods	303	R1	C2	Croatan National Forest
Suffolk Scarp Bogs	11,103	R4	C3	
Sweetwater Creek/Trent River Natural Area	289	R5	C5	North Carolina Coastal Land Trust Preserve
Trent River/Brice Creek Marshes	245	R5	C5	City of New Bern - Lawson Creek Park, City of New Bern Open Space, North Carolina Coastal Land Trust Easement
Union Point Pocosin	5,747	R3	C4	Croatan National Forest
Cumberland				
Big Pond Bay	183	R2	C4	Big Pond Bay (Simpson) Registered Heritage Area, Big Pond Bay Plant Conservation Preserve, Big Pond Bay Plant Conservation Preserve Dedicated Nature Preserve, NC DEQ Stewardship Program Easement - Big Pond Bay Gardner
Big White Bay	3,673	R2	C3	Bushy Lake State Natural Area, Bushy Lake State Natural Area Dedicated Nature Preserve
Bonnie Doone Natural Area	549	R2	C2	Bonnie Doone Watershed (City of Fayetteville) Registered Heritage Area, Bonnie Doone Watershed (Keith) Registered Heritage Area, Bonnie Doone Watershed (Shaw) Registered Heritage Area, Bonnie Doone/Kornbow Lake Registered Heritage Area, City of Fayetteville Public Works Commission Watershed Property, Fort Liberty Military Reservation, NC Land and Water Fund Conservation Agreement, Safe Harbor Agreement
Bushy Lake State Natural Area	2,362	R1	C2	Bushy Lake Bay Unique Wetland, Bushy Lake State Natural Area, Bushy Lake State Natural Area Dedicated Nature Preserve, NC Land and Water Fund Project, Suggs Mill Pond Game Land, Suggs Mill Pond Game Land Dedicated Nature Preserve

Natural Area	Acres	Representational Value	Collective Value	Managed areas protecting all or part of the natural area
CPF/South River Aquatic Habitat	413	R2	C4	NC Department of Transportation Mitigation Site, NC Land and Water Fund Conservation Agreement, North Carolina Coastal Land Trust - South River (New Cut Island) Preserve, North Carolina Coastal Land Trust Easement, South River Swamp Forest Registered Heritage Area, US Fish and Wildlife Service Easement
CPF/Upper Cape Fear River Aquatic Habitat	2,297	R1	C3	Cape Fear River Bluff Registered Heritage Area, Chatham Game Land, Harnett County - Cape Fear River Trail Park, Harnett County - Cape Fear Shiner County Park, Lee Game Land, NC Land and Water Fund Conservation Agreement, NC Land and Water Fund Project, Raven Rock State Park, Raven Rock State Park Dedicated Nature Preserve, Three Rivers Land Trust Easement, Three Rivers Land Trust Preserve, Town of Erwin Open Space, Triangle Land Conservancy Preserve, Wetland Reserve Program Easement
Camp Rockfish Natural Area	557	R1	C3	
Cape Fear Botanical Garden	61	R5	C5	Cape Fear Botanical Garden, City of Fayetteville - Pope Park, NC Land and Water Fund Conservation Agreement
Cape Fear River Bluff	44	R4	C5	Cape Fear River Bluff Registered Heritage Area, Wetland Reserve Program Easement
Carvers Creek Sandhills	2,809	R1	C1	Carvers Creek State Park, Carvers Creek State Park Dedicated Nature Preserve, Fort Liberty Military Reservation, NC Land and Water Fund Project, Safe Harbor Agreement
Carvers Falls	123	R3	C4	Carvers Falls Registered Heritage Area
Clark Park Natural Area	86	R4	C4	City of Fayetteville - Clark Park Nature Center and Cape Fear River Trail, City of Fayetteville Open Space, Clark Park Registered Heritage Area, NC Land and Water Fund Conservation Agreement
Cypress Lakes	220	R5	C5	
Ferrydell	56	R4	C5	
Fort Liberty (Central Section)	105,108	R1	C1	Fort Liberty Military Reservation, McCain Tract Forest Management Area, NC Department of Transportation Mitigation Site, Nicholson Creek Game Land, Nicholson Creek Game Land Dedicated Nature Preserve, Safe Harbor Agreement, Sandhills Preserve, The Nature Conservancy Easement
Fort Liberty (Little River Section)	6,178	R1	C1	Fort Liberty Military Reservation, Three Rivers Land Trust Preserve
Fort Liberty (Northeast Section)	9,629	R1	C1	Carvers Creek State Park, Carvers Creek State Park Dedicated Nature Preserve, Fort Liberty Military Reservation, Safe Harbor Agreement
Fort Liberty (Overhills Section)	18,114	R1	C1	Carvers Creek State Park, Carvers Creek State Park Dedicated Nature Preserve, Fort Liberty Military Reservation, Harnett County Open Space, NC Division of Mitigation Services Easement, The Nature Conservancy Easement

Natural Area	Acres	Representational Value	Collective Value	Managed areas protecting all or part of the natural area
Godwin Cape Fear River Bluffs	232	R3	C4	Averasboro Battlefield Dedicated Nature Preserve, Averasboro Battlefield State Historic Site
Gordon Butler/Hope Mills Preserve	33	R4	C4	Gordon Butler/Hope Mills Preserve Registered Heritage Area, North Carolina Botanical Garden Foundation - Gordon Butler Hope Mills Preserve
Horseshoe Lake (Suggs Mill Pond) and Marshy Bay	13,735	R1	C1	Bushy Lake State Natural Area, Bushy Lake State Natural Area Dedicated Nature Preserve, Mountains-to-Sea Trail, NC Land and Water Fund Project, Suggs Mill Pond Game Land, Suggs Mill Pond Game Land Dedicated Nature Preserve, The Nature Conservancy Easement
Jessups Pond and White Pond Bay	509	R4	C4	NC Land and Water Fund Project, Suggs Mill Pond Game Land, Suggs Mill Pond Game Land Dedicated Nature Preserve
Little Alligator Swamp	618	R4	C4	Wetland Reserve Program Easement
Long Valley Farm Natural Area	790	R3	C4	Carvers Creek State Park, Carvers Creek State Park Dedicated Nature Preserve, Fort Liberty Military Reservation, NC Division of Mitigation Services Easement
Lower Little River (Cumberland/Harnett) Corridor	1,949	R1	C4	Cumberland County Open Space, Fort Liberty Military Reservation, Land Trust for America Easement, NC Land and Water Fund Conservation Agreement, Safe Harbor Agreement, Three Rivers Land Trust Easement, Town of Spring Lake Open Space
Manchester Sandhills	945	R2	C3	Carvers Creek State Park, Carvers Creek State Park Dedicated Nature Preserve, Fort Liberty Military Reservation, NC Department of Transportation Mitigation Site, NC Land and Water Fund Project, Safe Harbor Agreement
Methodist College Hardwood Slopes	108	R3	C5	City of Fayetteville Open Space, NC Land and Water Fund Conservation Agreement
Mill Bay Natural Area	1,629	R2	C3	
Rhodes Pond	258	R1	C4	NC Division of Mitigation Services Easement, Rhodes Pond Game Land
River Oaks Preserve	141	R3	C5	NC Land and Water Fund Conservation Agreement, Three Rivers Land Trust Preserve
River Road Hardwoods	461	R2	C4	NC Land and Water Fund Conservation Agreement, Three Rivers Land Trust Easement
Rockfish Creek Corridor	1,363	R1	C4	Town of Hope Mills Open Space
Simmons Mill Pond	804	R2	C4	NC Land and Water Fund Project, Suggs Mill Pond Game Land, Suggs Mill Pond Game Land Dedicated Nature Preserve
Slocomb Road Mesic Forest	646	R2	C5	
Smith Grove Ravines	348	R2	C4	Civil War Preservation Trust - Averasboro Battlefield, NC Land and Water Fund Conservation Agreement, Three Rivers Land Trust Easement, Wetland Reserve Program Easement

Natural Area	Acres	Representational Value	Collective Value	Managed areas protecting all or part of the natural area
Upper South River Floodplain	3,013	R5	C5	NC Department of Transportation Mitigation Site, NC Land and Water Fund Conservation Agreement, North Carolina Coastal Land Trust Easement, South River Preserve, The Nature Conservancy Easement, US Fish and Wildlife Service Easement
Willis Creek Ravine	248	R2	C4	North Carolina Coastal Land Trust - Cape Fear River Dupont Fayetteville Preserve, North Carolina Safe Harbor Agreement - Red-cockaded Woodpecker
Currituck				
Bell Point Marsh	299	R5	C5	
Buckskin Creek/Great Swamp	3,729	R3	C4	Currituck County Open Space, NC Department of Transportation Mitigation Site, North River Game Land
Church Island Marsh	2,359	R1	C3	Currituck Banks Game Land, NC Wildlife Resources Commission Coinjock Access Area
Currituck Banks/Corolla Natural Area	917	R2	C1	Currituck Banks Component of the North Carolina National Estuarine Research Reserve, Currituck Banks Component of the North Carolina National Estuarine Research Reserve Dedicated Nature Preserve, Currituck County Open Space, Currituck County Open Space - Monkey Island, Currituck National Wildlife Refuge, Currituck Outer Banks Preserve, Currituck Outer Banks Preserve Dedicated Nature Preserve, NC Division of Mitigation Services Easement
Currituck Banks/Swan Island Natural Area	7,082	R1	C1	Currituck County Open Space, Currituck County Open Space - Monkey Island, Currituck National Wildlife Refuge, US Fish and Wildlife Service Easement
Gibbs Woods/Tull Bay Marshes	1,721	R1	C3	
Great Marsh	6,045	R1	C2	Mackay Island National Wildlife Refuge, Ron Cully Memorial Natural Area Registered Heritage Area
Lower Tull Creek Woods and Marsh	857	R5	C4	NC Department of Transportation Mitigation Site, Northwest River Marsh Game Land
Maple Swamp Gordonia Forest	4,809	R2	C5	NC Wildlife Resources Commission Coinjock Access Area
Monkey Island	9	R2	C4	Currituck National Wildlife Refuge
Nellie Bell Ponds and Marsh	2,087	R2	C3	NC Land and Water Fund Project, Northwest River Marsh Game Land, Northwest River Marsh Game Land Dedicated Nature Preserve
North River/Deep Creek Marshes and Forest	5,956	R1	C3	North River Game Land, North River Game Land Dedicated Nature Preserve
North River/Great Swamp	10,035	R5	C3	North River Game Land, North River Game Land Dedicated Nature Preserve
North River/Indiantown Swamps	5,256	R1	C3	NC Land and Water Fund Project, North River Game Land, North River Game Land Dedicated Nature Preserve, North River/Thoroughfare Island Preserve, The Nature Conservancy Preserve
Pine Island/Currituck Club Natural Area	4,468	R1	C1	North Carolina Coastal Land Trust Easement, Pine Island Audubon Sanctuary

Natural Area	Acres	Representational Value	Collective Value	Managed areas protecting all or part of the natural area
South Currituck Marshes	2,068	R1	C3	Ducks Unlimited (Wetlands America Trust) Easement, North River Game Land Dedicated Nature Preserve
Troublesome Point/Gibbs Point Forests and Marshes	2,006	R1	C2	NC Land and Water Fund Project, Northwest River Marsh Game Land, Northwest River Marsh Game Land Dedicated Nature Preserve
Upper Northwest River Marsh	1,575	R1	C3	Northwest River Marsh Game Land
Dare				
Alligator River Refuge/Southeast Marshes	13,834	R2	C3	Alligator River National Wildlife Refuge, Alligator River National Wildlife Refuge Registered Heritage Area
Alligator River Swamp Forest	39,605	R1	C1	Alligator River National Wildlife Refuge, Alligator River National Wildlife Refuge Registered Heritage Area, Alligator River Swamp Forest Registered Heritage Area, Dare County Air Force Range, Dare County Open Space, Faircloth Road Pond Pine Pocosin Registered Heritage Area, NC Land and Water Fund Conservation Agreement, NC Wildlife Resources Commission Easement, The Nature Conservancy Easement
Alligator River/South Lake Swamp Forest	6,810	R1	C3	Alligator River National Wildlife Refuge, Alligator River National Wildlife Refuge Registered Heritage Area, Dare County Open Space, NC Division of Mitigation Services Easement, NC Wildlife Resources Commission East Lake Access Area
Alligator River/Swan Creek Lake Swamp Forest	27,169	R1	C3	Alligator River National Wildlife Refuge, Alligator River National Wildlife Refuge Registered Heritage Area, Alligator River Preserve, Conservation Reserve Enhancement Program Easement, NC Land and Water Fund Conservation Agreement, The Nature Conservancy Easement, Wetland Reserve Program Easement
Bodie Island Lighthouse Pond	255	R2	C4	Bodie Island Lighthouse Pond Registered Heritage Area, Cape Hatteras National Seashore, Mountains-to-Sea Trail
Bodie Island Ponds, Marshes, and Dunes	2,007	R1	C3	Bodie Island Roadside Ponds and Marshes Registered Heritage Area, Cape Hatteras National Seashore, Mountains-to-Sea Trail
Buxton Woods	4,195	R1	C1	Buxton Woods Coastal Reserve, Buxton Woods Coastal Reserve Dedicated Nature Preserve, Buxton Woods Coastal Reserve Easement, Buxton Woods Registered Heritage Area, Cape Hatteras National Seashore, Cape Hatteras Point Registered Heritage Area, Dare County Open Space, Mountains-to-Sea Trail, USFWS Critical Habitat - Piping Plover
Cape Hatteras Point	473	R2	C1	Cape Hatteras National Seashore, Cape Hatteras Point Registered Heritage Area, USFWS Critical Habitat - Piping Plover
Clam Shoal	769	R4	C4	USFWS Critical Habitat - Piping Plover
Colington Island Meter Point	37	R2	C4	Kitty Hawk Woods Coastal Reserve, Kitty Hawk Woods Coastal Reserve Dedicated Nature Preserve

Natural Area	Acres	Representational Value	Collective Value	Managed areas protecting all or part of the natural area
Dare County Pocosin	42,477	R1	C1	Alligator River National Wildlife Refuge, Alligator River National Wildlife Refuge Registered Heritage Area, Dare County Air Force Range, Faircloth Road Pond Pine Pocosin Registered Heritage Area, NC Land and Water Fund Conservation Agreement, The Nature Conservancy Easement, US 264 Low Pocosin (DCAFR) Registered Heritage Area
Durant Island	3,824	R2	C4	
Faircloth Road Pond Pine Pocosin	4,054	R2	C3	Alligator River Swamp Forest Registered Heritage Area, Dare County Air Force Range, Faircloth Road Pond Pine Pocosin Registered Heritage Area, US 264 Low Pocosin (DCAFR) Registered Heritage Area
Fort Raleigh Maritime Forest	195	R4	C4	Fort Raleigh Maritime Forest Dedicated Nature Preserve, Fort Raleigh Maritime Forest Registered Heritage Area, Fort Raleigh National Historic Site, NC Land and Water Fund Project
Gull Island	69	R5	C4	Gull Island Wildlife Conservation Area, Gull Island Wildlife Conservation Area Dedicated Nature Preserve
Hatteras Inlet Bird Nesting Islands	51	R2	C3	Hatteras Inlet Islands Registered Heritage Area
Hatteras Island Middle Section	3,027	R1	C2	Cape Hatteras National Seashore, Hatteras Island Little Kinnakeet Registered Heritage Area, Mountains-to-Sea Trail, Salvo Maritime Shrub Swamp and Marshes Registered Heritage Area
Hatteras Sand Flats	482	R2	C2	Cape Hatteras National Seashore, Hatteras Sand Flats Registered Heritage Area, NC Division of Mitigation Services Easement, USFWS Critical Habitat - Piping Plover
Jockeys Ridge State Park	369	R1	C1	Jockeys Ridge State Park, Jockeys Ridge State Park Dedicated Nature Preserve, Nags Head Woods and Jockey's Ridge - National Natural Landmark
Kitty Hawk Bay Islands	412	R5	C5	Kitty Hawk Woods Coastal Reserve, Kitty Hawk Woods Coastal Reserve Dedicated Nature Preserve
Kitty Hawk Woods	1,450	R1	C2	Dare County Open Space, Kitty Hawk Woods Coastal Reserve, Kitty Hawk Woods Coastal Reserve Dedicated Nature Preserve, Kitty Hawk Woods Preserve Dedicated Nature Preserve, NC Division of Mitigation Services Easement, Town of Kitty Hawk - Kitty Hawk Woods
Long Shoal River Marshes and Pocosins	10,751	R3	C3	Alligator River National Wildlife Refuge, Alligator River National Wildlife Refuge Registered Heritage Area, Gull Rock Game Land, Gull Rock Game Land Dedicated Nature Preserve, NC Land and Water Fund Conservation Agreement, NC Land and Water Fund Project, The Nature Conservancy Easement
Mashoes Marshes	5,174	R1	C2	Alligator River National Wildlife Refuge, Alligator River National Wildlife Refuge Registered Heritage Area, NC Division of Mitigation Services Easement, NC Wildlife Resources Commission Mashoes Access Area
Mashoes Pocosin	14,541	R3	C4	Alligator River National Wildlife Refuge, Alligator River National Wildlife Refuge Registered Heritage Area, NC Division of Mitigation Services Easement

Natural Area	Acres	Representational Value	Collective Value	Managed areas protecting all or part of the natural area
Mother Vineyard Natural Area	154	R5	C5	Roanoke Island Festival Park Dedicated Nature Preserve, Roanoke Island Festival Park State Historic Site
Nags Head Woods/Run Hill	1,521	R1	C1	NC Division of Mitigation Services Easement, NC Land and Water Fund Conservation Agreement, NC Land and Water Fund Project, Nags Head Woods (Town of Nags Head) Registered Heritage Area, Nags Head Woods Ecological Preserve, Nags Head Woods Preserve Dedicated Nature Preserve, Nags Head Woods Unique Wetland, Nags Head Woods and Jockey's Ridge - National Natural Landmark, Run Hill State Natural Area, Run Hill State Natural Area Dedicated Nature Preserve, The Nature Conservancy Easement, Town of Kill Devil Hills Open Space, Town of Nags Head Open Space
Oregon Inlet/Roanoke Sound Bird Nesting Islands	508	R2	C3	Oregon Inlet/Roanoke Sound Islands - Orion Island, Oregon Inlet/Roanoke Sound Islands Registered Heritage Area, Oregon Inlet/Roanoke Sound Islands Registered Heritage Area - Island H
Pea Island National Wildlife Refuge	5,899	R2	C1	Mountains-to-Sea Trail, NC Department of Transportation Mitigation Site, Pea Island National Wildlife Refuge, Pea Island National Wildlife Refuge Registered Heritage Area, USFWS Critical Habitat - Piping Plover
Pine Island/Currituck Club Natural Area	4,468	R1	C1	North Carolina Coastal Land Trust Easement, Pine Island Audubon Sanctuary
Pine Road Swamp	194	R4	C4	Dare County Air Force Range
Roanoke Island Juncus Marsh	2,323	R2	C3	Dare County Open Space, NC Land and Water Fund Project, Roanoke Island Marshes Game Land, Roanoke Island Marshes Game Land Dedicated Nature Preserve
Roanoke/Stumpy Point Marshes and Pocosin	22,599	R1	C2	Alligator River National Wildlife Refuge, Alligator River National Wildlife Refuge Registered Heritage Area, Dare County Open Space, NC Department of Transportation Mitigation Site
Southern Shores Cypress Swamp	34	R1	C3	
Taylor Road Natural Area	704	R2	C4	Dare County Air Force Range
Turtle Pond and (Cape Hatteras) Lighthouse Pond	36	R2	C3	Cape Hatteras National Seashore, Turtle Pond and (Cape Hatteras) Lighthouse Pond Registered Heritage Area
West Roanoke Island Marshes	375	R5	C5	Dare County Open Space, NC Land and Water Fund Project, Roanoke Island Greenway, Roanoke Island Marshes Game Land Dedicated Nature Preserve
Wright Brothers Dune Barrens	193	R1	C3	Wright Brothers Dunes Registered Heritage Area, Wright Brothers National Memorial
Davidson				
Abbotts Bend Basic Slopes	13	R5	C5	
Abbotts Boundary Woodland	58	R2	C5	City of Lexington Open Space, NC Land and Water Fund Project
Bald Mountain/Tuckertown Reservoir	81	R5	C5	NC Land and Water Fund Project, Yadkin River Game Land

Natural Area	Acres	Representational Value	Collective Value	Managed areas protecting all or part of the natural area
Beaver Dam Creek/Alls Fork Natural Area	841	R4	C5	Uwharrie National Forest
Boones Cave Slopes	95	R5	C5	Davidson County - Boones Cave Park
Brushy Fork Basic Forest	52	R4	C5	
Cabin Creek Hardwood Slopes	88	R5	C5	NC Land and Water Fund Project, Yadkin River Game Land
Chickasaw Plum Forest	32	R5?	C5	
Cool Branch Slopes	84	R5	C5	
Dry Branch Forests	46	R2	C4	NC Land and Water Fund Project
Ellis Creek--Stokes Ferry Hardwood Forests	657	R5	C4	NC Land and Water Fund Project, Uwharrie National Forest, Yadkin River Game Land
Flat Swamp Creek Heartleaf Plantain Site	402	R2	C5	
Flat Swamp Gabbro Forest	70	R5	C5	
Flat Swamp Hardpan Forest	57	R2	C5	
Grassy Fork Creek Heartleaf Plantain Site	191	R2	C5	Beaverdam Creek Preserve Registered Heritage Area
Hidden Cove Hardwood Forest	26	R5	C5	NC Land and Water Fund Project, Yadkin River Game Land
High Flat Swamp Forest	50	R5	C5	Yadkin River Game Land
High Rock Reservoir Wetlands	1,455	R5	C5	Linwood Game Land, NC Land and Water Fund Project, Three Rivers Land Trust Easement, Yadkin River Game Land
Horseshoe Neck Forests	117	R5	C5	
Jerusalem Road Basic Ridge	336	R2	C4	
Newsom Bluffs and Slopes	21	R3	C4	NC Land and Water Fund Project, Yadkin River Game Land
Pine Hill Church Forest	154	R5	C4	
Pounder Fork Tributary Mesic Forest	41	R5	C5	
Smith Grove Slopes	40	R4	C4	
South Lick Creek Bluffs	3	R4	C5	NC Land and Water Fund Project, Yadkin River Game Land
Swearing Creek Swamp Forest	134	R5	C4	
Three Hat Mountain	891	R5	C4	
Two Creeks Basic Forest	64	R5	C5	City of High Point Open Space, Three Rivers Land Trust Easement

Natural Area	Acres	Representational Value	Collective Value	Managed areas protecting all or part of the natural area
YAD/South Fork Second Creek Aquatic Habitat	44	R2	C4	NC Agricultural Development and Farmland Preservation Trust Fund Easement, Three Rivers Land Trust Easement
Yadkin River/Grants Creek Forests	890	R4	C4	NC Land and Water Fund Project, Three Rivers Land Trust Easement, Yadkin River Game Land
Davie				
Carters Creek Forest	256	R3	C5	
Cedar Creek Forest	74	R5	C5	
Cooleemee Plantation/Yadkin River Slopes	54	R5?	C5	Three Rivers Land Trust Easement
Dutchman Creek/Cana Bottomlands	28	R5	C5	
Farmington Forest	35	R5	C5	
Foster Dairy Forest	19	R5?	C5	
Hodman Woods	26	R5	C5	
Howard Branch Forests	38	R5	C5	
Hunting Creek Natural Areas	326	R5	C5	
No Creek Road Forest	27	R5	C5	
Point Road Forest	138	R5	C5	NC Land and Water Fund Conservation Agreement, Three Rivers Land Trust Preserve, Three Rivers Land Trust Preserve - Bittinger Farm
Second Creek Wetlands	201	R2	C4	NC Land and Water Fund Conservation Agreement, NC Land and Water Fund Project, Three Rivers Land Trust Easement, Three Rivers Land Trust Preserve - South Yadkin Wildlife Refuge, Yadkin River Game Land
South Yadkin Beech Slopes	21	R5?	C5	
St. Johns School Bluffs	41	R5?	C5	
YAD/Dutchmans Creek Aquatic Habitat	43	R5	C5	John Rock Registered Heritage Area
Duplin				
Angola Bay	35,784	R1	C3	Angola Bay Game Land, Angola Bay Game Land Dedicated Nature Preserve, NC Land and Water Fund Conservation Agreement, NC Land and Water Fund Project, North American Land Trust Easement, North Carolina Coastal Land Trust Easement
CPF/Northeast Cape Fear River Aquatic Habitat	354	R3	C5	Duplin County Open Space, NC Department of Transportation Mitigation Site, NC Hazard Mitigation Buyout Property - Duplin County, NC Wildlife Resources Commission Kenansville Access Area, North Carolina Swine Buyout Easement
Goshen Swamp	1,029	R4	C4	
Millers Creek Limesinks	255	R5	C5	

Natural Area	Acres	Representational Value	Collective Value	Managed areas protecting all or part of the natural area
Northeast Cape Fear River Corridor	11,529	R2	C3	Angola Bay Game Land, Duplin County Open Space, NC Department of Transportation Mitigation Site, NC Hazard Mitigation Buyout Property - Duplin County, NC Land and Water Fund Conservation Agreement, NC Wildlife Resources Commission Chinquapin Access Area, NC Wildlife Resources Commission Kenansville Access Area, North American Land Trust Easement, North Carolina Swine Buyout Easement
Durham				
Bennett Place Forest	59	R2	C4	Bennett Place Forest Registered Heritage Area, Bennett Place State Historic Site, Duke Forest
Big Oak Woods	57	R3	C5	University of North Carolina - Chapel Hill Open Space
Cabin Branch Creek Bottomland-Swamp	183	R3	C4	Butner-Falls of Neuse Game Land, Cabin Branch Creek Bottomland-Swamp Registered Heritage Area, City of Durham Open Space, Falls Lake
Camp Butner Natural Area	923	R4	C3	Camp Butner National Guard Training Center, NC Land and Water Fund Conservation Agreement, Tar River Land Conservancy Easement, Tar River Land Conservancy Preserve, Triangle Land Conservancy Preserve
Catsburg Natural Area	125	R1	C3	Butner-Falls of Neuse Game Land, Catsburg Registered Heritage Area, Eno River Diabase Sill Plant Conservation Preserve, Eno River Diabase Sill Plant Conservation Preserve Dedicated Nature Preserve, Falls Lake, Mountains-to-Sea Trail, USFWS Critical Habitat - Carolina Madtom, USFWS Critical Habitat - Neuse River Waterdog
Dry Creek/Mount Moriah Bottomland	485	R3	C4	City of Durham Open Space, Durham County Open Space, NC DEQ Stewardship Program Easement - Brown Farm, NC DEQ Stewardship Program Easement - New Hope Creek Trinity School, NC Land and Water Fund Conservation Agreement, Orange County Open Space - New Hope Preserve, Town of Chapel Hill Open Space
Duke Forest Oak-Hickory Upland	418	R2	C4	Duke Forest, Duke Forest Oak-Hickory Upland Registered Heritage Area
Eno River Diabase Sill	45	R1	C2	Butner-Falls of Neuse Game Land, Eno River Diabase Sill Plant Conservation Preserve, Eno River Diabase Sill Plant Conservation Preserve Dedicated Nature Preserve, Falls Lake
Falls Lake Shoreline and Tributaries	8,395	R2	C3	Butner-Falls of Neuse Game Land, City of Durham Open Space, Durham County Open Space, Ellerbe Creek Watershed Association Preserve, Falls Lake, Falls Lake State Recreation Area, Mountains-to-Sea Trail
Flat River Bend Forest	17	R2	C4	Butner-Falls of Neuse Game Land, Falls Lake, Flat River Bend Forest Registered Heritage Area
Flat River Slopes above Lake Michie	2,504	R2	C4	City of Durham Open Space, Durham County Easement, Farm and Ranch Lands Protection Program Easement, Hill Demonstration Forest, Hill Forest/Flat River Dedicated Nature Preserve, Hill Forest/Slocum Camp Hardwood Forest Registered Heritage Area, NC Land and Water Fund Project, USFWS Critical Habitat - Atlantic Pigtoe, USFWS Critical Habitat - Neuse River Waterdog

Natural Area	Acres	Representational Value	Collective Value	Managed areas protecting all or part of the natural area
Flat River Slopes below Lake Michie	642	R2	C4	Butner-Falls of Neuse Game Land, City of Durham Open Space, Falls Lake, Triangle Land Conservancy - Horton Grove Preserve, USFWS Critical Habitat - Neuse River Waterdog
Gate 4 Mafic Forests	237	R4	C4	Duke Forest, Gate 4 Mafic Forests Registered Heritage Area
Gate 9 Pond	205	R2	C4	Duke Forest, Duke Forest Oak-Hickory Upland Registered Heritage Area, Gate 9 Pond Registered Heritage Area
Hebron Road Remnant Glade	124	R2	C3	City of Durham Open Space, Hebron Road Plant Conservation Preserve, Hebron Road Plant Conservation Preserve Dedicated Nature Preserve
Hill Forest Chestnut Oak/Shortleaf Pine Forest	129	R2	C5	Durham County Easement, Farm and Ranch Lands Protection Program Easement, Hill Demonstration Forest, Hill Forest Chestnut Oak/Shortleaf Pine Forest Registered Heritage Area, NC Agricultural Development and Farmland Preservation Trust Fund Easement
Hill Forest Dial Creek Hardwood Forest	244	R2	C4	Durham County Easement, Farm and Ranch Lands Protection Program Easement, Hill Demonstration Forest, Hill Forest/Dial Creek Hardwood Forest Registered Heritage Area, NC Agricultural Development and Farmland Preservation Trust Fund Easement, Triangle Land Conservancy Preserve
Knap of Reeds Creek Beaver Ponds and Swamp	67	R5	C5	Butner-Falls of Neuse Game Land, Falls Lake, North Carolina State University - Beef Cattle Field Laboratory
Lake Michie Corridor	1,883	R2	C5	City of Durham Open Space, Durham County Soil and Water District Property, NC Land and Water Fund Conservation Agreement, USFWS Critical Habitat - Neuse River Waterdog
Leatherwood Cove	159	R5	C5	
Lick Creek Bottomland Forest	1,647	R2	C5	Butner-Falls of Neuse Game Land, City of Durham Open Space, Durham County Open Space, Falls Lake, Falls Lake State Recreation Area, Lick Creek Bottomland Forest Registered Heritage Area, Mountains-to-Sea Trail, NC Land and Water Fund Conservation Agreement
Little Creek Bottomlands and Slopes	1,448	R5	C4	B. Everett Jordan Dam and Lake, Little Creek Bottomlands and Slopes Registered Heritage Area, Lower New Hope Creek Floodplain Forest and Slopes Registered Heritage Area, NC Land and Water Fund Project, Town of Chapel Hill Open Space
Little River Gorge	1,398	R5	C5	Butner-Falls of Neuse Game Land, City of Durham Open Space, Durham County Open Space, Falls Lake, NC Land and Water Fund Conservation Agreement, Triangle Land Conservancy Easement, Triangle Land Conservancy Preserve
Little River Uplands	1,194	R5	C5	Durham County - Little River Park, Durham County Easement, Durham County Open Space, NC Land and Water Fund Conservation Agreement, Triangle Land Conservancy Easement, USFWS Critical Habitat - Atlantic Pigtoe

Natural Area	Acres	Representational Value	Collective Value	Managed areas protecting all or part of the natural area
Lower Eno River/Little River Bottomlands	2,365	R3	C4	Butner-Falls of Neuse Game Land, Catsburg Registered Heritage Area, Durham County Easement, Eno River Diabase Sill Plant Conservation Preserve, Eno River Diabase Sill Plant Conservation Preserve Dedicated Nature Preserve, Falls Lake, Mountains-to-Sea Trail, NC Land and Water Fund Conservation Agreement, NC Land and Water Fund Project, Triangle Land Conservancy Easement, Triangle Land Conservancy Preserve, USFWS Critical Habitat - Carolina Madtom, USFWS Critical Habitat - Neuse River Waterdog
Lower New Hope Creek Floodplain Forest and Slopes	1,821	R3	C3	B. Everett Jordan Dam and Lake, City of Durham Open Space, Little Creek Bottomlands and Slopes Registered Heritage Area, Lower New Hope Creek Floodplain Forest and Slopes Registered Heritage Area, Unique Places to Save Easement
Middle Eno River Bluffs and Slopes	2,104	R2	C3	City of Durham - Valley Springs Park, City of Durham Open Space, City of Durham Open Space - West Point Park, Durham County Open Space, Eno River Association Easement, Eno River Association Preserve - Open Air Camp Conservation Area, Eno River Association Preserve - Rocky Branch Conservation Area, Eno River Diabase Sill Plant Conservation Preserve, Eno River Diabase Sill Plant Conservation Preserve Dedicated Nature Preserve, Eno River State Park, Eno River State Park Dedicated Nature Preserve, Falls Lake, Mountains-to-Sea Trail, NC Division of Mitigation Services Easement, NC Hazard Mitigation Buyout Property - Durham, NC Land and Water Fund Conservation Agreement, USFWS Critical Habitat - Atlantic Pigtoe, USFWS Critical Habitat - Carolina Madtom, USFWS Critical Habitat - Neuse River Waterdog
Middle Lick Creek Bottomlands	796	R3	C4	Butner-Falls of Neuse Game Land, City of Durham Open Space, Falls Lake, NC Land and Water Fund Project, Triangle Greenways Council Preserve
Morgan Creek Floodplain Forest	1,558	R2	C3	B. Everett Jordan Dam and Lake, Jordan Game Land, Jordan Game Land Dedicated Nature Preserve, Morgan Creek Floodplain Forest Registered Heritage Area, NC DEQ Stewardship Program Easement - Morgan Creek Floodplain, Triangle Land Conservancy Preserve, University of North Carolina - Chapel Hill Open Space

Natural Area	Acres	Representational Value	Collective Value	Managed areas protecting all or part of the natural area
NEU/Eno River Aquatic Habitat	266	R2	C3	City of Durham Open Space - West Point Park, Conservation Reserve Enhancement Program Easement, Duke Forest, Eno River Association Easement, Eno River Association Preserve - Confluence Natural Area, Eno River Association Preserve - Dimmocks Mill Conservation Area, Eno River Association Preserve - Panthers Branch, Eno River Duke Forest Mesic Slopes Registered Heritage Area, Eno River State Park, Eno River State Park Dedicated Nature Preserve, Eno River State Park Easement, James M. Johnston Nature Preserve Dedicated Nature Preserve, Mountains-to-Sea Trail, NC DEQ Stewardship Program Easement - Stillhouse Creek (G), NC Division of Mitigation Services Easement, NC Land and Water Fund Conservation Agreement, NC Land and Water Fund Project, Oconeechee Mountain State Natural Area, Orange County Easement, Orange County Open Space - River Park, Town of Hillsborough - Hillsborough Reservoir, Town of Hillsborough Open Space, Town of Hillsborough Open Space - Gold Park, Triangle Land Conservancy Easement, USFWS Critical Habitat - Atlantic Pigtoe, USFWS Critical Habitat - Carolina Madtom, USFWS Critical Habitat - Neuse River Waterdog
NEU/Flat River Aquatic Habitat	265	R1	C3	City of Durham Open Space, City of Roxboro Open Space, Durham County Easement, Farm and Ranch Lands Protection Program Easement, Hill Demonstration Forest, Hill Forest/Flat River Dedicated Nature Preserve, NC Land and Water Fund Project, Person County Open Space, Tar River Land Conservancy Easement, Tar River Land Conservancy Preserve, USFWS Critical Habitat - Atlantic Pigtoe, USFWS Critical Habitat - Neuse River Waterdog
NEU/Little River (Orange/Durham) Aquatic Habitat	149	R2	C3	City of Durham Open Space, Conservation Reserve Enhancement Program Easement, Durham County - Little River Park, Durham County Easement, Durham County Open Space, Eno River Association Easement, Farm and Ranch Lands Protection Program Easement, NC Agricultural Development and Farmland Preservation Trust Fund Easement, NC Land and Water Fund Conservation Agreement, Orange County Easement, Orange County Open Space - Little River Regional Park, Triangle Land Conservancy Easement, Triangle Land Conservancy Preserve, USFWS Critical Habitat - Atlantic Pigtoe
New Hope Creek Bottomland Forest	949	R1	C3	B. Everett Jordan Dam and Lake, City of Durham - Old Chapel Hill Road Park, City of Durham Easement, City of Durham Open Space, Durham County Open Space, Leigh Farm State Historic Site, Lower New Hope Creek Floodplain Forest and Slopes Registered Heritage Area, NC Land and Water Fund Project, New Hope Creek Bottomland Forest Registered Heritage Area
Northeast Creek Floodplain Forest	954	R4	C4	B. Everett Jordan Dam and Lake, Northeast Creek Floodplain Forest Registered Heritage Area

Natural Area	Acres	Representational Value	Collective Value	Managed areas protecting all or part of the natural area
Pennys Bend/Eno River Bluffs	330	R1	C3	City of Durham Open Space, Durham County Easement, Eno River Association Preserve - Blue Indigo Preserve, Eno River Blue Wild Indigo Slopes Registered Heritage Area, Eno River Diabase Sill Plant Conservation Preserve, Eno River Diabase Sill Plant Conservation Preserve Dedicated Nature Preserve, Falls Lake, Mountains-to-Sea Trail, NC Division of Mitigation Services Easement, Pennys Bend/Eno River Bluffs Registered Heritage Area, USFWS Critical Habitat - Carolina Madtom, USFWS Critical Habitat - Neuse River Waterdog
Quail Roost Oak Uplands	17	R5?	C5	
Red Mountain/Flat River Slopes	203	R3	C4	Tar River Land Conservancy Preserve, USFWS Critical Habitat - Atlantic Pigtoe, USFWS Critical Habitat - Neuse River Waterdog
Snow Hill Forest	117	R1	C5	City of Durham - Snow Hill Road Park, Durham County Open Space, Triangle Land Conservancy - Snow Hill Preserve
Stirrup Iron Creek Marsh and Sloughs	218	R5	C5	Wake County Open Space
Third Fork Creek Wetlands	165	R3	C5	B. Everett Jordan Dam and Lake, Third Fork Creek Wetlands Registered Heritage Area
Edgecombe				
Beech Branch/Tar River Meander Loop	194	R5	C5	Conservation Reserve Enhancement Program Easement, Ducks Unlimited (Wetlands America Trust) Easement
Cokey Swamp	1,489	R5	C5	Upper Coastal Plain Research Station
Fishing Creek Floodplain Forest	2,779	R4	C3	Conservation Reserve Enhancement Program Easement, Lower Fishing Creek Game Land, Lower Fishing Creek Game Land Dedicated Nature Preserve, USFWS Critical Habitat - Atlantic Pigtoe, USFWS Critical Habitat - Carolina Madtom, USFWS Critical Habitat - Neuse River Waterdog
Fishing Creek/Enfield Bottomland	3,517	R1	C3	Conservation Reserve Enhancement Program Easement, Lower Fishing Creek Game Land, Lower Fishing Creek Game Land Dedicated Nature Preserve, NC DEQ Stewardship Program Easement - Fishing Creek Hall, Tar River Land Conservancy Easement, USFWS Critical Habitat - Carolina Madtom, USFWS Critical Habitat - Neuse River Waterdog, Wetland Reserve Program Easement
Swift Creek Swamp Forest	949	R3	C5	Conservation Reserve Enhancement Program Easement, USFWS Critical Habitat - Carolina Madtom, USFWS Critical Habitat - Neuse River Waterdog

Natural Area	Acres	Representational Value	Collective Value	Managed areas protecting all or part of the natural area
TAR/Fishing Creek Aquatic Habitat	825	R1	C2	Conservation Reserve Enhancement Program Easement, Embro Game Land, Embro Game Land Dedicated Nature Preserve, Lower Fishing Creek Game Land, Lower Fishing Creek Game Land Dedicated Nature Preserve, NC DEQ Stewardship Program Easement - Fishing Creek (Capps Tract), NC DEQ Stewardship Program Easement - Fishing Creek Capps Farm, NC DEQ Stewardship Program Easement - Fishing Creek Capps Forest, NC DEQ Stewardship Program Easement - Fishing Creek Edwards 1, NC DEQ Stewardship Program Easement - Fishing Creek Green, NC DEQ Stewardship Program Easement - Fishing Creek Hall, NC DEQ Stewardship Program Easement - Fishing Creek Shearin, NC DEQ Stewardship Program Easement - Fishing Creek Sturges, NC Land and Water Fund Conservation Agreement, NC Land and Water Fund Project, Shocco Creek Game Land, Shocco Creek Game Land Dedicated Nature Preserve, Tar River Land Conservancy Easement, Tar River Land Conservancy Preserve, USFWS Critical Habitat - Atlantic Pigtoe, USFWS Critical Habitat - Carolina Madtom, USFWS Critical Habitat - Neuse River Waterdog, USFWS Critical Habitat - Yellow Lance, Wetland Reserve Program Easement
TAR/Lower Tar River Aquatic Habitat	2,173	R1	C2	City of Greenville - Phil Carroll Nature Preserve, City of Greenville - River Park North, City of Greenville - Town Common, City of Greenville Open Space, City of Rocky Mount - Barbecue Park, City of Rocky Mount - Battle Park, City of Rocky Mount - Tar River Reservoir, City of Rocky Mount Open Space, City of Rocky Mount Open Space - Sunset Park, Conservation Reserve Enhancement Program Easement, Ducks Unlimited (Wetlands America Trust) Easement, East Carolina University - Falkland Woods/Otter Creek Natural Area, Edgecombe County Open Space, NC DEQ Stewardship Program Easement - Tar River Pories, NC Division of Mitigation Services Easement, NC Hazard Mitigation Buyout Property - Edgecombe County, NC Hazard Mitigation Buyout Property - Greenville, NC Hazard Mitigation Buyout Property - Pitt County, NC Hazard Mitigation Buyout Property - Rocky Mount, NC Land and Water Fund Conservation Agreement, NC Land and Water Fund Project, NC Wildlife Resources Commission Boat Ramp Property, Nash County Open Space, Nash County Open Space Easement, North Carolina Coastal Land Trust - Otter Creek Preserve, North Carolina Coastal Land Trust Easement, Otter Creek Registered Heritage Area, Pitt County Open Space, Tar River Game Land, Tarboro Boat Landing, Town of Princeville Open Space, Town of Tarboro Open Space, USFWS Critical Habitat - Atlantic Pigtoe, USFWS Critical Habitat - Neuse River Waterdog, Wetland Reserve Program Easement

Natural Area	Acres	Representational Value	Collective Value	Managed areas protecting all or part of the natural area
TAR/Swift Creek Aquatic Habitat	545	R1	C1	Conservation Reserve Enhancement Program Easement, Farm and Ranch Lands Protection Program Easement, NC DEQ Stewardship Program Easement - Allen Tract, NC DEQ Stewardship Program Easement - Harper Tract-Swift Creek, NC DEQ Stewardship Program Easement - Sandy Creek Mullen, NC DEQ Stewardship Program Easement - Sandy Creek Parrish, NC DEQ Stewardship Program Easement - Swift/Sandy Creek A&P Timber, NC DEQ Stewardship Program Easement - Swift/Sandy Creek Faulkner, NC DEQ Stewardship Program Easement - Swift/Sandy Creek Young, NC DEQ Stewardship Program Easement - William O'Neal Tract-Swift Creek, NC Land and Water Fund Conservation Agreement, Sandy Creek Game Land, Sandy Creek Game Land Dedicated Nature Preserve, Tar River Land Conservancy Conservation Easement, Tar River Land Conservancy Easement, US Fish and Wildlife Service Easement, USFWS Critical Habitat - Atlantic Pigtoe, USFWS Critical Habitat - Carolina Madtom, USFWS Critical Habitat - Neuse River Waterdog, USFWS Critical Habitat - Yellow Lance
Tarboro Floodplain	5,801	R3	C4	Conservation Reserve Enhancement Program Easement, Ducks Unlimited (Wetlands America Trust) Easement, Edgecombe County Open Space, NC DEQ Stewardship Program Easement - Tar River Pories, NC Hazard Mitigation Buyout Property - Edgecombe County, NC Land and Water Fund Project, Old Sparta Boat Ramp, Tar River Land Conservancy Easement, Tarboro Boat Landing, Town of Princeville Open Space, Town of Tarboro Open Space, USFWS Critical Habitat - Atlantic Pigtoe, USFWS Critical Habitat - Carolina Madtom, USFWS Critical Habitat - Neuse River Waterdog, Wetland Reserve Program Easement
Forsyth				
Abington Wetland Area	47	R5	C5	
Benefit Church Forests	173	R5	C5	
Bethania Forest	64	R5	C5	
Bethania Swamp and Slopes	26	R3	C5	Historic Bethania, Historic Bethania Nature Preserve Dedicated Nature Preserve
Camp Betty Hastings Forests	524	R5	C5	
Camp Lasater Forest	155	R5?	C5	
East Belews Creek Watershed	209	R5	C5	
Friedburg Marsh	5	R5	C5	NC Department of Transportation Mitigation Site
Grubbs Road Lake	69	R5	C5	
Historic Bethabara Natural Area	31	R2	C5	City of Winston-Salem Open Space - Bethabara, City of Winston-Salem Open Space - Historic Bethabara Park
Holly Berry Lane Forests	327	R5	C5	

Natural Area	Acres	Representational Value	Collective Value	Managed areas protecting all or part of the natural area
Kernersville Lake Park Hardwood Forest	111	R5	C5	Farm and Ranch Lands Protection Program Easement, Forsyth County Open Space - Kernersville Lake Park, NC Agricultural Development and Farmland Preservation Trust Fund Easement
Paynes Branch Slopes	43	R5	C5	
Providence Church Road Forest	85	R5?	C5	
Salem Lake Natural Area	770	R5	C5	City of Winston-Salem Open Space - Salem Lake, Mountains-to-Sea Trail
Shepard Hill Road Forests and Beaver Ponds	188	R5	C5	Farm and Ranch Lands Protection Program Easement, NC Agricultural Development and Farmland Preservation Trust Fund Easement
Walnut Bluffs	35	R3	C5	Historic Bethania, Historic Bethania Nature Preserve Dedicated Nature Preserve, Mountains-to-Sea Trail
West Belews Creek Swamps and Forests	165	R5	C5	
YAD/Yadkin River Aquatic Habitat	696	R3	C4	Mountains-to-Sea Trail, NC Land and Water Fund Project, Piedmont Land Conservancy Easement, Pilot Mountain State Park, Yadkin River Bluffs Registered Heritage Area
Yadkin River Bluffs	11	R3	C5	NC Land and Water Fund Project, Piedmont Land Conservancy Easement, Yadkin River Bluffs Registered Heritage Area
Yadkin River/Fries Creek Bluffs	192	R2	C4	
Franklin				
Big Peachtree Creek Flatrock	7	R4	C5	
Bog Flatrock	20	R2	C3	
Bunn Flatrock	13	R3	C4	
Cedar Rock Church Flatrock	6	R3	C4	
County Line Flatrocks	28	R3	C4	
Cypress Creek Natural Area	60	R5	C5	NC DEQ Stewardship Program Easement - Langley Site-Cypress Creek, NC Division of Mitigation Services Easement, Tar River Land Conservancy Easement
Laurel Mill Natural Area	34	R5	C4	NC DEQ Stewardship Program Easement - Allen Tract, NC DEQ Stewardship Program Easement - Harper Tract-Swift Creek, Tar River Land Conservancy Easement, USFWS Critical Habitat - Atlantic Pigtoe
Little Shocco Creek Hardwood Forest	281	R5	C5	NC DEQ Stewardship Program Easement - Little Shocco Creek Speed, NC DEQ Stewardship Program Easement - Little Shocco Creek Tomlinson, NC DEQ Stewardship Program Easement - Little Shocco Creek Wheless, NC DEQ Stewardship Program Easement - Shocco Creek LLC-Little Shocco Creek, Shocco Creek Game Land, Shocco Creek Game Land Dedicated Nature Preserve, Tar River Land Conservancy Easement

Natural Area	Acres	Representational Value	Collective Value	Managed areas protecting all or part of the natural area
NEU/Little River (Franklin/Wake/Johnston/ Wayne) Aquatic Habitat	527	R1	C1	Cherry Research Farm, Farm and Ranch Lands Protection Program Easement, Johnston County Open Space, Mitchell Mill State Natural Area, Mitchell Mill State Natural Area Registered Heritage Area, Mountains-to-Sea Trail, NC Department of Transportation Mitigation Site, NC Division of Mitigation Services Easement, NC Hazard Mitigation Buyout Property - Johnston County, NC Hazard Mitigation Buyout Property - Wayne County, NC Land and Water Fund Project, Old Waynesborough Park, Shoe Heel - NC Wildlife Resources Commission, Town of Wendell/Zebulon Open Space - OS-013, Town of Zebulon Open Space - Little River Park, Triangle Land Conservancy Easement, US Fish and Wildlife Service Easement, USFWS Critical Habitat - Atlantic Pigtoe, USFWS Critical Habitat - Carolina Madtom, USFWS Critical Habitat - Neuse River Waterdog, USFWS Critical Habitat - Yellow Lance, Wake County Easement, Wake County Greenway - OS-057, Wake County Open Space, Wake County Open Space - Little River Reservoir
NEU/Moccasin Creek Aquatic Habitat	70	R3	C3	City of Wilson - Buckhorn Reservoir, City of Wilson Open Space, NC DEQ Stewardship Program Easement - Moccasin Creek (G)
Norris Creek Rare Plant Site	23	R5	C4	
North Big Peachtree Creek Flatrock	1	R2	C4	
Overton Rock	4	R2	C4	Overton Rock Registered Heritage Area
Red Bud Creek Slopes	149	R4	C5	
Shocco Creek Bluffs and Floodplain	2,196	R1	C2	Hosley Forest, NC DEQ Stewardship Program Easement - Fishing Creek Sturges, NC DEQ Stewardship Program Easement - Lester Capps Tract-Shocco Creek, NC DEQ Stewardship Program Easement - Shocco Creek Alston 1; 2; 3, NC DEQ Stewardship Program Easement - Shocco Creek D Davis, NC Division of Mitigation Services Easement, NC Land and Water Fund Conservation Agreement, NC Land and Water Fund Project, Shocco Creek Game Land, Shocco Creek Game Land Dedicated Nature Preserve, Tar River Land Conservancy Easement, Tar River Land Conservancy Preserve, USFWS Critical Habitat - Atlantic Pigtoe, USFWS Critical Habitat - Carolina Madtom, USFWS Critical Habitat - Yellow Lance
Sims Bridge Road Levee Forest	5	R3	C4	USFWS Critical Habitat - Atlantic Pigtoe, USFWS Critical Habitat - Carolina Madtom, USFWS Critical Habitat - Yellow Lance
TAR/Cedar Creek Aquatic Habitat	81	R5	C5	NC DEQ Stewardship Program Easement - Cedar Creek Perry, Tar River Land Conservancy Easement, USFWS Critical Habitat - Atlantic Pigtoe
TAR/Crooked Creek Aquatic Habitat	131	R3	C4	Franklin Correctional Center, NC Department of Adult Correction Crooked Creek Dedicated Nature Preserve, Town of Bunn Open Space, US Fish and Wildlife Service Easement, USFWS Critical Habitat - Atlantic Pigtoe, USFWS Critical Habitat - Yellow Lance

Natural Area	Acres	Representational Value	Collective Value	Managed areas protecting all or part of the natural area
TAR/Fishing Creek Aquatic Habitat	825	R1	C2	Conservation Reserve Enhancement Program Easement, Embro Game Land, Embro Game Land Dedicated Nature Preserve, Lower Fishing Creek Game Land, Lower Fishing Creek Game Land Dedicated Nature Preserve, NC DEQ Stewardship Program Easement - Fishing Creek (Capps Tract), NC DEQ Stewardship Program Easement - Fishing Creek Capps Farm, NC DEQ Stewardship Program Easement - Fishing Creek Capps Forest, NC DEQ Stewardship Program Easement - Fishing Creek Edwards 1, NC DEQ Stewardship Program Easement - Fishing Creek Green, NC DEQ Stewardship Program Easement - Fishing Creek Hall, NC DEQ Stewardship Program Easement - Fishing Creek Shearin, NC DEQ Stewardship Program Easement - Fishing Creek Sturges, NC Land and Water Fund Conservation Agreement, NC Land and Water Fund Project, Shocco Creek Game Land, Shocco Creek Game Land Dedicated Nature Preserve, Tar River Land Conservancy Easement, Tar River Land Conservancy Preserve, USFWS Critical Habitat - Atlantic Pigtoe, USFWS Critical Habitat - Carolina Madtom, USFWS Critical Habitat - Neuse River Waterdog, USFWS Critical Habitat - Yellow Lance, Wetland Reserve Program Easement
TAR/Middle Tar River Aquatic Habitat	677	R1	C1	City of Rocky Mount - Tar River Reservoir, NC DEQ Stewardship Program Easement - Tar River Hodges, NC Division of Mitigation Services Easement, NC Land and Water Fund Conservation Agreement, NC Land and Water Fund Project, Tar River Land Conservancy Easement, Tar River Land Conservancy Preserve, Town of Louisburg - Joyner Park, Town of Louisburg - River Bend Park, Town of Louisburg Open Space, US Fish and Wildlife Service Easement, USFWS Critical Habitat - Atlantic Pigtoe, USFWS Critical Habitat - Carolina Madtom, USFWS Critical Habitat - Neuse River Waterdog, USFWS Critical Habitat - Yellow Lance
TAR/Shocco Creek Subbasin Aquatic Habitat	133	R1	C3	Hosley Forest, NC DEQ Stewardship Program Easement - Lester Capps Tract-Shocco Creek, NC DEQ Stewardship Program Easement - Little Shocco Creek Speed, NC DEQ Stewardship Program Easement - Little Shocco Creek Tomlinson, NC DEQ Stewardship Program Easement - Shocco Creek Alston 1; 2; 3, NC DEQ Stewardship Program Easement - Shocco Creek D Davis, NC DEQ Stewardship Program Easement - Shocco Creek LLC-Little Shocco Creek, NC Division of Mitigation Services Easement, NC Land and Water Fund Project, Shocco Creek Game Land, Shocco Creek Game Land Dedicated Nature Preserve, Tar River Land Conservancy Easement, USFWS Critical Habitat - Atlantic Pigtoe, USFWS Critical Habitat - Carolina Madtom, USFWS Critical Habitat - Yellow Lance

Natural Area	Acres	Representational Value	Collective Value	Managed areas protecting all or part of the natural area
TAR/Swift Creek Aquatic Habitat	545	R1	C1	Conservation Reserve Enhancement Program Easement, Farm and Ranch Lands Protection Program Easement, NC DEQ Stewardship Program Easement - Allen Tract, NC DEQ Stewardship Program Easement - Harper Tract-Swift Creek, NC DEQ Stewardship Program Easement - Sandy Creek Mullen, NC DEQ Stewardship Program Easement - Sandy Creek Parrish, NC DEQ Stewardship Program Easement - Swift/Sandy Creek A&P Timber, NC DEQ Stewardship Program Easement - Swift/Sandy Creek Faulkner, NC DEQ Stewardship Program Easement - Swift/Sandy Creek Young, NC DEQ Stewardship Program Easement - William O'Neal Tract-Swift Creek, NC Land and Water Fund Conservation Agreement, Sandy Creek Game Land, Sandy Creek Game Land Dedicated Nature Preserve, Tar River Land Conservancy Conservation Easement, Tar River Land Conservancy Easement, US Fish and Wildlife Service Easement, USFWS Critical Habitat - Atlantic Pigtoe, USFWS Critical Habitat - Carolina Madtom, USFWS Critical Habitat - Neuse River Waterdog, USFWS Critical Habitat - Yellow Lance
TAR/Upper Tar River Aquatic Habitat	476	R1	C1	City of Creedmoor Open Space, City of Oxford Open Space, Conservation Reserve Enhancement Program Easement, Conservation Trust for North Carolina Easement, Cub Creek Aquatic Habitat (Respite in the Round) Registered Heritage Area, Farm and Ranch Lands Protection Program Easement, Granville County - Wilton Slopes Park, NC DEQ Stewardship Program Easement - Guthrie Tract-Shelton Creek, NC DEQ Stewardship Program Easement - McNair Tract (Turpentine; LLC)-Aycock Creek, NC DEQ Stewardship Program Easement - North Fork Upper Tar River Winslow, NC DEQ Stewardship Program Easement - Shelton Creek Peterson, NC DEQ Stewardship Program Easement - Shelton Creek Slaughter, NC DEQ Stewardship Program Easement - Shelton Creek Thorp/Morton, NC DEQ Stewardship Program Easement - Shelton Creek Tucker-Daniel 1, NC DEQ Stewardship Program Easement - Shelton Creek Tucker-Daniel 2, NC DEQ Stewardship Program Easement - Tar River Averett, NC DEQ Stewardship Program Easement - Tar River B Harris, NC DEQ Stewardship Program Easement - Tar River Betty Crews, NC DEQ Stewardship Program Easement - Tar River Dean, NC DEQ Stewardship Program Easement - Tar River Oakley, NC DEQ Stewardship Program Easement - Tar River Pitts, NC DEQ Stewardship Program Easement - Tar River Roy Crews, NC DEQ Stewardship Program Easement - Tar River Sherman, NC DEQ Stewardship Program Easement - Tar River Sherman 2, NC DEQ Stewardship Program Easement - Tar River Smitherman, NC Department of Transportation Mitigation Site, NC Land and Water Fund Conservation Agreement, NC Land and Water Fund Project, Tar River Land Conservancy Easement, USFWS Critical Habitat - Atlantic Pigtoe, USFWS Critical Habitat - Carolina Madtom, USFWS Critical Habitat - Neuse River Waterdog, USFWS Critical Habitat - Yellow Lance, Wetland Reserve Program Easement

Natural Area	Acres	Representational Value	Collective Value	Managed areas protecting all or part of the natural area
Tar River Camassia Slopes	151	R2	C4	NC Land and Water Fund Conservation Agreement, Tar River Land Conservancy Easement, USFWS Critical Habitat - Atlantic Pigtoe, USFWS Critical Habitat - Yellow Lance
Tar River/Lynch Creek Floodplain	114	R3	C4	NC DEQ Stewardship Program Easement - Tar River Hodges, Tar River Land Conservancy Easement, USFWS Critical Habitat - Atlantic Pigtoe, USFWS Critical Habitat - Carolina Madtom, USFWS Critical Habitat - Yellow Lance
Tar River/Wolfpen Branch Floodplain	150	R2	C4	NC Land and Water Fund Conservation Agreement, Tar River Land Conservancy Preserve, USFWS Critical Habitat - Atlantic Pigtoe, USFWS Critical Habitat - Yellow Lance
West Big Peachtree Creek Flatrock	10	R3	C4	
Gaston				
Armstrong Ford	117	R2	C4	
Catawba Creek Forests	254	R3	C5	Catawba Lands Conservancy Easement, NC Land and Water Fund Project
Crowders Mountain State Park and Vicinity	3,478	R2	C2	Crowders Mountain State Park, Crowders Mountain State Park Dedicated Nature Preserve
Fergusons Knob	188	R3	C4	Catawba Lands Conservancy - Buck-Smith-Long Preserve, Catawba Lands Conservancy - South Crowders Creek Preserve, Catawba Lands Conservancy Easement, NC Land and Water Fund Conservation Agreement
Friday Meadow	38	R5	C5	Catawba Lands Conservancy Easement
Grant Hill	30	R4	C5	
Laurel Hill Nursery Forest	418	R3	C5	Catawba Lands Conservancy Easement, Gaston County Open Space
Middle Pasour Mountain	38	R4	C5	
Mike Moore Hill	52	R2	C5	Catawba Lands Conservancy - Jack Moore Nature Preserve, NC Land and Water Fund Conservation Agreement
Mountain Island Lake Dam Rare Plant Sites	42	R4	C5	Catawba Lands Conservancy - Catawba Wildflower Glen, Catawba Lands Conservancy - Haithcox Property, Catawba Lands Conservancy - Smawley Tract, Catawba Lands Conservancy Easement, City of Charlotte Open Space
Mountain Island Lake Forest	1,521	R2	C4	Catawba Lands Conservancy Easement, City of Charlotte Open Space, Cowans Ford Wildlife Refuge Dedicated Nature Preserve, Gaston County Open Space, Lincoln County Open Space, Mecklenburg County Open Space - Buckeye Cove Nature Preserve, Mecklenburg County Open Space - Cowan's Ford Wildlife Refuge, Mountain Island Lakes Educational State Forest, NC Land and Water Fund Conservation Agreement

Natural Area	Acres	Representational Value	Collective Value	Managed areas protecting all or part of the natural area
North Stanley Creek Basic Forest	458	R2	C4	Catawba Lands Conservancy - Duncan Rankin Preserve, Catawba Lands Conservancy - Rhyne Creek Preserve, Catawba Lands Conservancy - Stanley Creek Forest, Catawba Lands Conservancy - Stowe Education Forest, Catawba Lands Conservancy Easement, Farm and Ranch Lands Protection Program Easement, NC Agricultural Development and Farmland Preservation Trust Fund Easement, NC DEQ Stewardship Program Easement - Rankin Tract, NC Land and Water Fund Conservation Agreement, Rankintown Nature Preserve
Penegar/Gastonia South Natural Area	25	R5	C5	
Redlair Preserve	1,176	R1	C3	Catawba Lands Conservancy - Bigleaf Preserve, Catawba Lands Conservancy - Hoffman Property, Catawba Lands Conservancy - Northbrook Property, Catawba Lands Conservancy - Pharr Preserve West, Catawba Lands Conservancy - Pinhook Preserve, Catawba Lands Conservancy - Redlair Farm and Forest, Catawba Lands Conservancy - Spencer Mountain Wetland, Catawba Lands Conservancy Easement, NC Land and Water Fund Conservation Agreement, NC Land and Water Fund Project, Redlair Plant Conservation Preserve, Redlair Plant Conservation Preserve Dedicated Nature Preserve, Three Rivers Land Trust Easement
Rhyne Bluffs	17	R3	C5	
South Crowders Creek Forests	302	R5	C5	Catawba Lands Conservancy Easement
South Pasour Mountain	84	R5	C5	
Stagecoach Road Granitic Outcrop	9	R5	C4	
Sunnyside Meadow	5	R?	C5	
Twin Brooks/Stanley Basic Forest	59	R4	C4	
Gates				
CHO/Chowan River Aquatic Habitat	28,010	R2	C3	Bertie County Open Space, Chowan County Open Space, Chowan Swamp Game Land, Chowan Swamp Game Land Dedicated Nature Preserve, Chowan Swamp State Natural Area, NC DEQ Stewardship Program Easement - Chowan River Harrell, NC Division of Mitigation Services Easement, NC Land and Water Fund Conservation Agreement, NC Land and Water Fund Project, NC Wildlife Resources Commission Edenhouse Bridge Access Area, Salmon Creek State Natural Area, Salmon Creek State Natural Area Dedicated Nature Preserve, Tall Glass of Water Park Registered Heritage Area
Chowan Sand Banks	7,849	R1	C3	Chowan Swamp Game Land, Chowan Swamp Game Land Dedicated Nature Preserve, NC Land and Water Fund Project

Natural Area	Acres	Representational Value	Collective Value	Managed areas protecting all or part of the natural area
Chowan Swamp	24,622	R2	C2	Chowan Swamp Game Land, Chowan Swamp Game Land Dedicated Nature Preserve, Chowan Swamp State Natural Area, Merchants Millpond State Park, Merchants Millpond State Park Dedicated Nature Preserve, NC Land and Water Fund Project
Great Dismal Swamp National Wildlife Refuge and Vicinity	31,414	R2	C3	Dismal Swamp State Park, Dismal Swamp/Pocosin Registered Heritage Area, Great Dismal Swamp National Wildlife Refuge, Great Dismal Swamp National Wildlife Refuge Registered Heritage Area
Horsepen Pocosin	67	R3	C4	
Merchants Millpond State Park	2,301	R2	C2	Conservation Reserve Enhancement Program Easement, Merchants Millpond State Park, Merchants Millpond State Park Registered Heritage Area
Warwick Creek Oak Flats and Slopes	197	R5	C5	
Wyanoke Sandhills	758	R1	C3	Chowan Swamp Game Land
Graham				
Bearden Branch/Hooper Mill Creek	149	R5	C5	
Bert Creek Lead	512	R1	C4	Nantahala National Forest - Cheoah Ranger District, USFWS Critical Habitat - Indiana Bat
Bob Bald	336	R1	C3	Joyce Kilmer Wilderness Registered Heritage Area, Nantahala National Forest - Cheoah Ranger District, Nantahala National Forest - Joyce Kilmer Memorial Forest, Nantahala National Forest - Joyce Kilmer Wilderness
Cedar Top	232	R2	C4	Nantahala National Forest - Cheoah Ranger District
Cheoah Bald	2,260	R1	C1	Cheoah Bald Special Interest Area, Mainspring Conservation Trust - Simp Gap Preserve, NC Land and Water Fund Conservation Agreement, NC Land and Water Fund Project, Nantahala National Forest - Cheoah Ranger District, USFWS Critical Habitat - Indiana Bat
Cheoah Mountains	1,359	R1	C1	Cheoah Mountains Hazanet Special Interest Area, Cheoah Mountains Old Roughy Special Interest Area, Nantahala National Forest - Cheoah Ranger District
Cheoah River Floodplain	873	R1	C1	Cheoah River Floodplain Special Interest Area, Mainspring Conservation Trust Easement, Nantahala National Forest - Cheoah Ranger District, USFWS Critical Habitat - Appalachian Elktoe
Corundum #3/Snowbird Mountains	829	R3	C4	Nantahala National Forest - Cheoah Ranger District, Nantahala National Forest - Tusquitee Ranger District
Farley Branch	336	R3	C4	Mainspring Conservation Trust Easement, Nantahala National Forest - Cheoah Ranger District
Firescald Ridge	203	R4	C4	Nantahala National Forest - Cheoah Ranger District
Gipp Creek/Teyahalee Bald	4,539	R2	C3	Nantahala National Forest - Cheoah Ranger District, Nantahala National Forest - Tusquitee Ranger District, Southern Conservation Trust Easement

Natural Area	Acres	Representational Value	Collective Value	Managed areas protecting all or part of the natural area
High Top/Bee Cove Slopes	1,943	R1	C3	Nantahala National Forest - Cheoah Ranger District
Horse Cove Ridge	728	R1	C4	Joyce Kilmer Wilderness Area Special Interest Area, Joyce Kilmer Wilderness Registered Heritage Area, Nantahala National Forest - Cheoah Ranger District, Nantahala National Forest - Joyce Kilmer Memorial Forest, Nantahala National Forest - Joyce Kilmer Wilderness
Huckleberry Bald	1,038	R1	C2	Huckleberry Bald Special Interest Area, Nantahala National Forest - Cheoah Ranger District
Joyce Kilmer Wilderness Area	13,784	R1	C1	Joyce Kilmer Wilderness Area Special Interest Area, Joyce Kilmer Wilderness Registered Heritage Area, Mainspring Conservation Trust Easement, Nantahala National Forest - Cheoah Ranger District, Nantahala National Forest - Joyce Kilmer Memorial Forest, Nantahala National Forest - Joyce Kilmer Wilderness
LTN/Cheoah River Aquatic Habitat	269	R1	C2	Cheoah River Floodplain Special Interest Area, Joyce Kilmer Wilderness Area Special Interest Area, Joyce Kilmer Wilderness Registered Heritage Area, Mainspring Conservation Trust Easement, Nantahala National Forest - Cheoah Ranger District, Nantahala National Forest - Joyce Kilmer Wilderness, USFWS Critical Habitat - Appalachian Elktoe, USFWS Critical Habitat - Indiana Bat
LTN/Santeetlah Creek Aquatic Habitat	45	R1	C4	Nantahala National Forest - Cheoah Ranger District, Nantahala National Forest - Joyce Kilmer Memorial Forest
LTN/Snowbird Creek Aquatic Habitat	82	R2	C4	Nantahala National Forest - Cheoah Ranger District
Ledbetter Creek Forest	1,229	R1	C4	Nantahala Gorge Special Interest Area, Nantahala National Forest - Cheoah Ranger District, Nantahala National Forest - Nantahala Ranger District, USFWS Critical Habitat - Indiana Bat
Little Buffalo Creek	378	R3	C4	Nantahala National Forest - Cheoah Ranger District
Meetinghouse Mountain	1,091	R3	C2	Nantahala National Forest - Cheoah Ranger District
Old Billy Top	243	R3	C4	Mainspring Conservation Trust Easement, NC Land and Water Fund Conservation Agreement, Nantahala National Forest - Cheoah Ranger District, Nantahala National Forest - Tusquitee Ranger District, Town of Andrews Open Space
Owensby Branch	118	R3	C4	Nantahala National Forest - Cheoah Ranger District
Patrick Meadows	1,087	R1	C3	Mainspring Conservation Trust - King Meadows Preserve, NC Land and Water Fund Conservation Agreement, Nantahala National Forest - Cheoah Ranger District
Rock Creek Knob	814	R4	C3	Joyce Kilmer Wilderness Area Special Interest Area, Joyce Kilmer Wilderness Registered Heritage Area, Nantahala National Forest - Cheoah Ranger District, Nantahala National Forest - Joyce Kilmer Wilderness
Rocky Point Ferry Branch/Little Tennessee Slopes	133	R2	C4	Mainspring Conservation Trust Easement, Nantahala National Forest - Cheoah Ranger District

Natural Area	Acres	Representational Value	Collective Value	Managed areas protecting all or part of the natural area
Round Mountain Cove	413	R2	C3	Mainspring Conservation Trust Easement, Nantahala National Forest - Cheoah Ranger District
Sammy Basin	372	R2	C2	Nantahala National Forest - Cheoah Ranger District
Santeetlah Bluffs/Stratton Meadows	2,251	R1	C1	Nantahala National Forest - Cheoah Ranger District, Santeetlah Bluff Registered Heritage Area, Santeetlah Bluffs/Stratton Meadows Special Interest Area, Santeetlah Bluffs/Wright Creek Special Interest Area
Snowbird Creek/Hooper Bald	3,521	R1	C2	Mainspring Conservation Trust - King Meadows Preserve, Mainspring Conservation Trust Preserve, NC Land and Water Fund Conservation Agreement, Nantahala National Forest - Cheoah Ranger District, Snowbird Creek/Hooper Bald Special Interest Area
Stecoah Gap Cove Forests	171	R1	C2	Cheoah Bald Special Interest Area, Nantahala National Forest - Cheoah Ranger District
Tapoco/Calderwood Lake Slopes	603	R1	C3	Joyce Kilmer Wilderness Area Special Interest Area, Joyce Kilmer Wilderness Registered Heritage Area, Mainspring Conservation Trust Easement, Nantahala National Forest - Cheoah Ranger District, Nantahala National Forest - Joyce Kilmer Wilderness
Tulula Wetlands	148	R2	C3	NC Department of Transportation Mitigation Site, Nantahala National Forest - Cheoah Ranger District
Tyre Knob	436	R1	C3	Nantahala National Forest - Cheoah Ranger District, USFWS Critical Habitat - Indiana Bat
Wolf Creek	171	R5	C4	Nantahala National Forest - Cheoah Ranger District
Yellow Creek Wetlands and Slopes	157	R1	C3	Mainspring Conservation Trust Easement, Nantahala National Forest - Cheoah Ranger District
Granville				
Beaver Pond Creek Upland Forests	94	R3	C4	Kerr Reservoir
Beaverdam Lake Swamps and Arkose Outcrops	899	R2	C4	Beaverdam Lake Swamps and Arkose Outcrops Registered Heritage Area, Butner-Falls of Neuse Game Land, City of Creedmoor Open Space, Falls Lake, NC Land and Water Fund Conservation Agreement, NC Land and Water Fund Project, North American Land Trust Easement, Tar River Land Conservancy Preserve
Camp Butner Natural Area	923	R4	C3	Camp Butner National Guard Training Center, NC Land and Water Fund Conservation Agreement, Tar River Land Conservancy Easement, Tar River Land Conservancy Preserve, Triangle Land Conservancy Preserve
County Line Flatrocks	28	R3	C4	
Diabase Sill near Clay	540	R2	C4	
Falls Lake Shoreline and Tributaries	8,395	R2	C3	Butner-Falls of Neuse Game Land, City of Durham Open Space, Durham County Open Space, Ellerbe Creek Watershed Association Preserve, Falls Lake, Falls Lake State Recreation Area, Mountains-to-Sea Trail
Goshen Gabbro Forest	1,927	R1	C2	

Natural Area	Acres	Representational Value	Collective Value	Managed areas protecting all or part of the natural area
Hester Diabase Area	20	R2	C4	
Knap of Reeds Creek Beaver Ponds and Swamp	67	R5	C5	Butner-Falls of Neuse Game Land, Falls Lake, North Carolina State University - Beef Cattle Field Laboratory
Knap of Reeds Creek Diabase Forest and Glades	358	R1	C1	Butner-Falls of Neuse Game Land, Falls Lake, Granville Correctional Institution, Knap of Reeds Creek Diabase/Levee and Slopes Registered Heritage Area, NC Department of Adult Correction Falls Lake Diabase Slopes Dedicated Nature Preserve, Tar River Land Conservancy Easement, Umstead Research Farm
Knap of Reeds Creek Ravine	44	R5	C5	Butner-Falls of Neuse Game Land, Tar River Land Conservancy Easement, Umstead Research Farm
Lake Rogers Diabase Area	16	R2	C4	
Ledge Creek Swamp	49	R4	C5	Butner-Falls of Neuse Game Land, Falls Lake, NC Land and Water Fund Project, Tar River Land Conservancy Easement
Ledge Creek/Holman Creek Slopes	157	R3	C4	Conservation Trust for North Carolina Easement, NC Land and Water Fund Conservation Agreement, Tar River Land Conservancy - Ledge Creek Forest Conservation Area
Lick Branch Slopes	34	R5	C5	Kerr Reservoir
Long Mountain/Crooked Fork Forest remnant	168	R5	C4	
Murdoch Center Diabase Sill	20	R1	C3	Butner-Falls of Neuse Game Land, John Umstead Hospital, Murdoch Developmental Center, Umstead Research Farm
Northside Diabase Area	2	R1	C4	Butner-Falls of Neuse Game Land, Falls Lake, Northside Diabase Registered Heritage Area
Picture Creek Diabase Barrens	411	R1	C1	Butner-Falls of Neuse Game Land, Picture Creek Barrens Dedicated Nature Preserve, Umstead Research Farm
Pyrophyllite Ridge Monadnocks	105	R5	C5	
Pyrophyllite Ridge South	235	R2	C4	Pyrophyllite Ridge South Registered Heritage Area
ROA/Aarons Creek Aquatic Habitat	31	R5	C5	USFWS Critical Habitat - Atlantic Pigtoe
ROA/Little Grassy Creek Aquatic Habitat	10	R5	C4	USFWS Critical Habitat - Atlantic Pigtoe
Satterwhite Monadnock	172	R5	C5	
Shelton Creek Alluvial Forest	28	R5	C5	NC DEQ Stewardship Program Easement - Shelton Creek Peterson, NC DEQ Stewardship Program Easement - Shelton Creek Tucker-Daniel 2, Tar River Land Conservancy Easement, USFWS Critical Habitat - Atlantic Pigtoe
Smith Creek Alluvial Forest and Slopes	531	R3	C5	Beaverdam Lake Swamps and Arkose Outcrops Registered Heritage Area, Butner-Falls of Neuse Game Land, Falls Lake, NC Land and Water Fund Conservation Agreement, Tar River Land Conservancy - Horseshoe Road Nature Preserve, Tar River Land Conservancy Preserve

Natural Area	Acres	Representational Value	Collective Value	Managed areas protecting all or part of the natural area
South Butner Cedar Glades	7	R1	C1	Butner-Falls of Neuse Game Land, South Butner Cedar Glades Plant Conservation Preserve, South Butner Cedar Glades Plant Conservation Preserve Dedicated Nature Preserve, Town of Butner Open Space
South Butner Diabase Swamp and Forest	130	R2	C4	Butner-Falls of Neuse Game Land, Falls Lake, Town of Butner Open Space, Umstead Research Farm
Spewmarrow Creek Forests	172	R5	C4	Kerr Reservoir
Spewmarrow Creek Hardpan Forest	55	R5	C5	Kerr Reservoir
Stovall Hardpan Forest	41	R4	C4	
TAR/Tabbs Creek Subbasin Aquatic Habitat	77	R3	C3	USFWS Critical Habitat - Carolina Madtom, USFWS Critical Habitat - Yellow Lance
TAR/Upper Tar River Aquatic Habitat	476	R1	C1	City of Creedmoor Open Space, City of Oxford Open Space, Conservation Reserve Enhancement Program Easement, Conservation Trust for North Carolina Easement, Cub Creek Aquatic Habitat (Respite in the Round) Registered Heritage Area, Farm and Ranch Lands Protection Program Easement, Granville County - Wilton Slopes Park, NC DEQ Stewardship Program Easement - Guthrie Tract-Shelton Creek, NC DEQ Stewardship Program Easement - McNair Tract (Turpentine; LLC)-Aycock Creek, NC DEQ Stewardship Program Easement - North Fork Upper Tar River Winslow, NC DEQ Stewardship Program Easement - Shelton Creek Peterson, NC DEQ Stewardship Program Easement - Shelton Creek Slaughter, NC DEQ Stewardship Program Easement - Shelton Creek Thorp/Morton, NC DEQ Stewardship Program Easement - Shelton Creek Tucker-Daniel 1, NC DEQ Stewardship Program Easement - Shelton Creek Tucker-Daniel 2, NC DEQ Stewardship Program Easement - Tar River Averett, NC DEQ Stewardship Program Easement - Tar River B Harris, NC DEQ Stewardship Program Easement - Tar River Betty Crews, NC DEQ Stewardship Program Easement - Tar River Dean, NC DEQ Stewardship Program Easement - Tar River Oakley, NC DEQ Stewardship Program Easement - Tar River Pitts, NC DEQ Stewardship Program Easement - Tar River Roy Crews, NC DEQ Stewardship Program Easement - Tar River Sherman, NC DEQ Stewardship Program Easement - Tar River Sherman 2, NC DEQ Stewardship Program Easement - Tar River Smitherman, NC Department of Transportation Mitigation Site, NC Land and Water Fund Conservation Agreement, NC Land and Water Fund Project, Tar River Land Conservancy Easement, USFWS Critical Habitat - Atlantic Pigtoe, USFWS Critical Habitat - Carolina Madtom, USFWS Critical Habitat - Neuse River Waterdog, USFWS Critical Habitat - Yellow Lance, Wetland Reserve Program Easement
Tallyho Monadnock	58	R5	C5	

Natural Area	Acres	Representational Value	Collective Value	Managed areas protecting all or part of the natural area
Tar River Fern Slopes	81	R5	C4	NC DEQ Stewardship Program Easement - Tar River B Harris, NC DEQ Stewardship Program Easement - Tar River Oakley, Tar River Land Conservancy Easement, USFWS Critical Habitat - Atlantic Pigtoe
Tar River/Belltown Road Slopes	28	R5	C5	USFWS Critical Habitat - Atlantic Pigtoe, USFWS Critical Habitat - Yellow Lance
Tar River/Triassic Basin Floodplain	489	R3	C5	Conservation Trust for North Carolina Easement, Farm and Ranch Lands Protection Program Easement, NC DEQ Stewardship Program Easement - McNair Tract (Turpentine; LLC)-Aycock Creek, NC DEQ Stewardship Program Easement - Tar River Averett, NC DEQ Stewardship Program Easement - Tar River Betty Crews, NC DEQ Stewardship Program Easement - Tar River Roy Crews, NC DEQ Stewardship Program Easement - Tar River Smitherman, NC Land and Water Fund Conservation Agreement, Tar River Land Conservancy Easement, USFWS Critical Habitat - Atlantic Pigtoe, USFWS Critical Habitat - Neuse River Waterdog, USFWS Critical Habitat - Yellow Lance, Wetland Reserve Program Easement
Tar River/Wilton Slopes	1,518	R1	C3	City of Creedmoor Open Space, Conservation Trust for North Carolina Easement, Granville County - Wilton Slopes Park, NC DEQ Stewardship Program Easement - Tar River Pitts, NC Land and Water Fund Conservation Agreement, NC Land and Water Fund Project, Tar River Land Conservancy Easement, USFWS Critical Habitat - Atlantic Pigtoe, USFWS Critical Habitat - Carolina Madtom, USFWS Critical Habitat - Yellow Lance
Townsville Road Xeric Forest	104	R2	C4	Kerr Reservoir
Tungsten Hardwood Forests	290	R5	C4	Kerr Reservoir, Tar River Land Conservancy Easement
US 15 Hardpan Forest	33	R4	C5	Kerr Reservoir, Tar River Land Conservancy Easement
Guilford				
Browns Summit Forest/Hardys Millpond	322	R5	C5	City of Greensboro Open Space, Guilford County Open Space, Mountains-to-Sea Trail
CPF/Polecat Creek Aquatic Habitat	60	R5	C4	
CPF/Reedy Fork Aquatic Habitat	61	R5	C5	City of Greensboro Open Space, Guilford County - Bold Moon Preserve, Guilford County Open Space
Hagan-Stone Park	8	R5	C4	Guilford County - Hagan-Stone Park
Haw River Bur-Reed Floodplain	38	R5	C5	Piedmont Land Conservancy - Autumn Creek Preserve
Haw River Skunk Cabbage Patch	16	R3	C5	
Lake Brandt Slopes	8	R5	C5	City of Greensboro Open Space, Mountains-to-Sea Trail
Lake Higgins Forest	28	R2	C5	City of Greensboro Open Space
Lake Mackintosh Slopes	152	R5?	C5	City of Burlington Open Space, Conservation Trust for North Carolina Easement

Natural Area	Acres	Representational Value	Collective Value	Managed areas protecting all or part of the natural area
Laurel Bluff Ravine	5	R3	C5	City of Greensboro Open Space, Mountains-to-Sea Trail
Little Alamance Creek Forest	95	R5	C5	City of Burlington Open Space, Guilford County Open Space
Mears Fork Forest at Lake Brandt Road	387	R4	C5	Guilford County Open Space, NC Land and Water Fund Conservation Agreement, Piedmont Land Conservancy Easement, Piedmont Land Conservancy Preserve
Moore's Creek/Reedy Fork Slopes and Floodplain	332	R5	C5	City of Greensboro Open Space
Reedy Fork Slopes at NC 61	46	R5?	C5	
Rock Branch Mesic Mixed Hardwood Forest	96	R5	C5	
Stokesdale Slopes	54	R5	C5	Town of Stokesdale Open Space
Strader Road Beaver Pond and Uplands	60	R5	C5	Piedmont Land Conservancy Easement
Troublesome Creek/Benaja Creek Wetlands and Slopes	546	R5	C5	Mountains-to-Sea Trail
Upper Haw River Floodplain and Slopes	1,001	R2	C4	Haw River State Park, Haw River State Park Dedicated Nature Preserve, Mountains-to-Sea Trail, NC Division of Mitigation Services Easement, NC Land and Water Fund Project
Halifax				
Buzzard Point Floodplain Forests	6,157	R2	C3	NC Division of Mitigation Services Easement, NC Land and Water Fund Conservation Agreement, Roanoke River Preserve, Roanoke River Wetlands Game Land, Roanoke River Wetlands Game Land Dedicated Nature Preserve
Camassia Slopes/Gumberry Swamp	1,255	R2	C1	Camassia Slopes Preserve Dedicated Nature Preserve, NC Department of Public Safety Roanoke River Floodplain Dedicated Nature Preserve, Odom Correctional Institution, Roanoke River Correctional Institution, Roanoke River Wetlands Game Land, Roanoke River Wetlands Game Land Dedicated Nature Preserve
Conoconnara Swamp Forest	82	R5	C5	
Fishing Creek/Enfield Bottomland	3,517	R1	C3	Conservation Reserve Enhancement Program Easement, Lower Fishing Creek Game Land, Lower Fishing Creek Game Land Dedicated Nature Preserve, NC DEQ Stewardship Program Easement - Fishing Creek Hall, Tar River Land Conservancy Easement, USFWS Critical Habitat - Carolina Madtom, USFWS Critical Habitat - Neuse River Waterdog, Wetland Reserve Program Easement
Halifax Bluffs	264	R2	C4	
Hills Ferry/Palmyra Slopes	823	R5	C4	NC Division of Mitigation Services Easement, Wetland Reserve Program Easement
Larkspur Ridge/Roanoke Big Oak Woods	164	R2	C4	Larkspur Ridge Preserve, Larkspur Ridge Preserve Dedicated Nature Preserve, NC Land and Water Fund Conservation Agreement, Roanoke River Preserve

Natural Area	Acres	Representational Value	Collective Value	Managed areas protecting all or part of the natural area
Little Fishing Creek/Odell Hardwood Forest	447	R2	C4	Embro Game Land, Embro Game Land Dedicated Nature Preserve, NC DEQ Stewardship Program Easement - Fishing Creek IP/Alston, Tar River Land Conservancy Easement, USFWS Critical Habitat - Atlantic Pigtoe
Looking Glass Run Swamp and Bluffs	242	R4	C5	NC Land and Water Fund Project, Roanoke River Preserve, Roanoke River Wetlands Game Land, Roanoke River Wetlands Game Land Dedicated Nature Preserve
Medoc Mountain State Park	1,742	R3	C3	Conservation Reserve Enhancement Program Easement, Medoc Mountain State Park, Medoc Mountain State Park Dedicated Nature Preserve, Medoc Mountain State Park Registered Heritage Area, Medoc Mountain State Park/Little Fishing Creek Bluffs Registered Heritage Area, NC Land and Water Fund Project, USFWS Critical Habitat - Atlantic Pigtoe, USFWS Critical Habitat - Carolina Madtom
Middle Conoconnara Swamp	446	R2	C4	Tillery Game Land, Tillery Game Land Dedicated Nature Preserve
Mush Island	1,677	R3	C4	Wetland Reserve Program Easement
Odom Floodplain and Bluffs	387	R2	C4	NC Department of Adult Correction Odom Floodplain and Bluffs Dedicated Nature Preserve, NC Department of Public Safety Roanoke River Floodplain Dedicated Nature Preserve, Odom Correctional Institution, Roanoke River Correctional Institution, Roanoke River Wetlands Game Land, Roanoke River Wetlands Game Land Dedicated Nature Preserve
Phlox Woods	21	R5	C5	Phlox Woods Registered Heritage Area
Pollocks Ferry Natural Area	2,377	R2	C4	NC Department of Public Safety Roanoke River Floodplain Dedicated Nature Preserve, NC Land and Water Fund Project, Roanoke River Correctional Institution, Roanoke River Preserve, Roanoke River Wetlands Game Land, Roanoke River Wetlands Game Land Dedicated Nature Preserve
ROA/Middle Roanoke River Aquatic Habitat	418	R3	C4	NC Department of Public Safety Roanoke River Floodplain Dedicated Nature Preserve, NC Land and Water Fund Project, Roanoke River Correctional Institution, Roanoke River Preserve, Roanoke River Wetlands Game Land, Roanoke River Wetlands Game Land Dedicated Nature Preserve
ROA/Roanoke River Fall Zone Aquatic Habitat	485	R3	C4	NC Land and Water Fund Conservation Agreement, Roanoke Earthworks Dedicated Nature Preserve, Roanoke Earthworks State Historic Site, Roanoke River Islands Preserve, Town of Weldon - River Falls Park, Town of Weldon Open Space
Roanoke Earthworks and Fall Line Islands	1,202	R3	C3	NC Land and Water Fund Conservation Agreement, Roanoke Earthworks Dedicated Nature Preserve, Roanoke Earthworks State Historic Site, Roanoke River Islands Preserve

Natural Area	Acres	Representational Value	Collective Value	Managed areas protecting all or part of the natural area
Shocco Creek Bluffs and Floodplain	2,196	R1	C2	Hosley Forest, NC DEQ Stewardship Program Easement - Fishing Creek Sturges, NC DEQ Stewardship Program Easement - Lester Capps Tract-Shocco Creek, NC DEQ Stewardship Program Easement - Shocco Creek Alston 1; 2; 3, NC DEQ Stewardship Program Easement - Shocco Creek D Davis, NC Division of Mitigation Services Easement, NC Land and Water Fund Conservation Agreement, NC Land and Water Fund Project, Shocco Creek Game Land, Shocco Creek Game Land Dedicated Nature Preserve, Tar River Land Conservancy Easement, Tar River Land Conservancy Preserve, USFWS Critical Habitat - Atlantic Pigtoe, USFWS Critical Habitat - Carolina Madtom, USFWS Critical Habitat - Yellow Lance
TAR/Fishing Creek Aquatic Habitat	825	R1	C2	Conservation Reserve Enhancement Program Easement, Embro Game Land, Embro Game Land Dedicated Nature Preserve, Lower Fishing Creek Game Land, Lower Fishing Creek Game Land Dedicated Nature Preserve, NC DEQ Stewardship Program Easement - Fishing Creek (Capps Tract), NC DEQ Stewardship Program Easement - Fishing Creek Capps Farm, NC DEQ Stewardship Program Easement - Fishing Creek Capps Forest, NC DEQ Stewardship Program Easement - Fishing Creek Edwards 1, NC DEQ Stewardship Program Easement - Fishing Creek Green, NC DEQ Stewardship Program Easement - Fishing Creek Hall, NC DEQ Stewardship Program Easement - Fishing Creek Shearin, NC DEQ Stewardship Program Easement - Fishing Creek Sturges, NC Land and Water Fund Conservation Agreement, NC Land and Water Fund Project, Shocco Creek Game Land, Shocco Creek Game Land Dedicated Nature Preserve, Tar River Land Conservancy Easement, Tar River Land Conservancy Preserve, USFWS Critical Habitat - Atlantic Pigtoe, USFWS Critical Habitat - Carolina Madtom, USFWS Critical Habitat - Neuse River Waterdog, USFWS Critical Habitat - Yellow Lance, Wetland Reserve Program Easement
TAR/Little Fishing Creek Subbasin Aquatic Habitat	330	R1	C2	Brinkleyville Game Land, Brinkleyville Game Land Dedicated Nature Preserve, Conservation Reserve Enhancement Program Easement, Embro Game Land, Embro Game Land Dedicated Nature Preserve, Medoc Mountain State Park, Medoc Mountain State Park Dedicated Nature Preserve, Medoc Mountain State Park Registered Heritage Area, Medoc Mountain State Park/Little Fishing Creek Bluffs Registered Heritage Area, NC DEQ Stewardship Program Easement - Fishing Creek IP/Alston, NC DEQ Stewardship Program Easement - Reedy Creek Johnston, NC Land and Water Fund Conservation Agreement, NC Land and Water Fund Project, Tar River Land Conservancy Easement, Tar River Land Conservancy Preserve, US Fish and Wildlife Service Easement, USFWS Critical Habitat - Atlantic Pigtoe, USFWS Critical Habitat - Carolina Madtom, USFWS Critical Habitat - Neuse River Waterdog, Wetland Reserve Program Easement

Natural Area	Acres	Representational Value	Collective Value	Managed areas protecting all or part of the natural area
TAR/Rocky Swamp Aquatic Habitat	63	R2	C4	Brinkleyville Game Land, Brinkleyville Game Land Dedicated Nature Preserve, NC Land and Water Fund Project
Tillery Longleaf Pine Forest	32	R1	C5	Tillery Game Land, Tillery Game Land Dedicated Nature Preserve
Harnett				
Big Gully Wetlands	675	R2	C4	
Byrd Farm Industrial Park Natural Area	18	R4	C5	Harnett County - Cape Fear River Trail Park, Town of Erwin Open Space
CPF/Upper Cape Fear River Aquatic Habitat	2,297	R1	C3	Cape Fear River Bluff Registered Heritage Area, Chatham Game Land, Harnett County - Cape Fear River Trail Park, Harnett County - Cape Fear Shiner County Park, Lee Game Land, NC Land and Water Fund Conservation Agreement, NC Land and Water Fund Project, Raven Rock State Park, Raven Rock State Park Dedicated Nature Preserve, Three Rivers Land Trust Easement, Three Rivers Land Trust Preserve, Town of Erwin Open Space, Triangle Land Conservancy Preserve, Wetland Reserve Program Easement
Camp Agape	128	R5	C5	
Cape Fear River Canebrakes	117	R2	C4	
Covington Road Powerline Savanna	15	R2	C4	
Ferrydell	56	R4	C5	
Fort Liberty (Overhills Section)	18,114	R1	C1	Carvers Creek State Park, Carvers Creek State Park Dedicated Nature Preserve, Fort Liberty Military Reservation, Harnett County Open Space, NC Division of Mitigation Services Easement, The Nature Conservancy Easement
Hector Creek Forests	225	R5	C4	NC Land and Water Fund Project
Long Valley Farm Natural Area	790	R3	C4	Carvers Creek State Park, Carvers Creek State Park Dedicated Nature Preserve, Fort Liberty Military Reservation, NC Division of Mitigation Services Easement
Lower Little River (Cumberland/Harnett) Corridor	1,949	R1	C4	Cumberland County Open Space, Fort Liberty Military Reservation, Land Trust for America Easement, NC Land and Water Fund Conservation Agreement, Safe Harbor Agreement, Three Rivers Land Trust Easement, Town of Spring Lake Open Space
Raven Rock State Park	4,138	R1	C1	NC Land and Water Fund Project, Raven Rock State Park, Raven Rock State Park Dedicated Nature Preserve
Reedys Swamp Longleaf Pine Forest	1,007	R3	C4	Fort Liberty Military Reservation
Smith Grove Ravines	348	R2	C4	Civil War Preservation Trust - Averasboro Battlefield, NC Land and Water Fund Conservation Agreement, Three Rivers Land Trust Easement, Wetland Reserve Program Easement
Twin Oaks Trails	398	R5	C5	

Natural Area	Acres	Representational Value	Collective Value	Managed areas protecting all or part of the natural area
West Park Natural Area	1,086	R5	C4	Harnett County - Anderson Creek Park
Haywood				
Balsam Gap Natural Area	103	R4	C5	Balsam Gap Registered Heritage Area, Blue Ridge Parkway, Mountains-to-Sea Trail
Bens Ridge and Coves	571	R3	C4	Conserving Carolina Easement, Pisgah National Forest - Pisgah Ranger District, Pisgah View State Park
Big Ridge Mine	20	R3	C3	Conservation Trust for North Carolina Easement, NC Land and Water Fund Conservation Agreement, Southern Appalachian Highlands Conservancy Easement, Town of Waynesville Open Space
Buckeye Creek Cove	132	R5	C4	Fork Ridge/Mount Hardy (USFS) Registered Heritage Area, Fork Ridge/Mount Hardy Special Interest Area, Pisgah National Forest - Middle Prong Wilderness, Pisgah National Forest - Pisgah Ranger District
Campbell Lick	1,311	R1	C1	Blue Ridge Parkway, Conservation Fund Preserve, NC Land and Water Fund Conservation Agreement, NC Land and Water Fund Project
Canton Watershed/The Glades	20	R2	C4	Canton Watershed/The Glades Registered Heritage Area, NC Land and Water Fund Conservation Agreement, Southern Appalachian Highlands Conservancy Easement, Town of Canton Open Space
Case Camp Ridge/Seniard Mountain	1,651	R2	C3	Blue Ridge Parkway, Mountains-to-Sea Trail, Pisgah National Forest - Pisgah Ranger District, Pisgah National Forest - Shining Rock Wilderness
Cataloochee Divide	2,143	R3	C1	Great Smoky Mountains National Park, Great Smoky Mountains Registered Heritage Area, NC Land and Water Fund Project, USFWS Critical Habitat - Indiana Bat, William H Silver Game Land, William H. Silver Game Land Dedicated Nature Preserve
Chestnut Bald/Flat Laurel Creek/Sam Knob	816	R1	C1	Blue Ridge Parkway, Chestnut Bald-Flat Laurel Creek-Sam Knob Special Interest Area, Chestnut Bald/Silvermine Bald Registered Heritage Area, Devils Courthouse Registered Heritage Area, Devils Courthouse Special Interest Area, Mountains-to-Sea Trail, Pisgah National Forest - Pisgah Ranger District
Cold Spring Flats	107	R4	C4	Pisgah National Forest - Appalachian Ranger District
Crabtree Bald	28	R5	C5	
Devils Courthouse	249	R1	C1	Blue Ridge Parkway, Chestnut Bald-Flat Laurel Creek-Sam Knob Special Interest Area, Chestnut Bald/Silvermine Bald Registered Heritage Area, Devils Courthouse Registered Heritage Area, Devils Courthouse Special Interest Area, Mountains-to-Sea Trail, Pisgah National Forest - Pisgah Ranger District, Pisgah Ridge Special Interest Area, Tanasee Bald/Tanasee Ridge Registered Heritage Area

Natural Area	Acres	Representational Value	Collective Value	Managed areas protecting all or part of the natural area
Dix Creek/Cold Mountain	1,084	R1	C2	Cold Mountain Game Land, Cold Mountain Game Land Dedicated Nature Preserve, Dix Creek/Cold Mtn Special Interest Area, NC Land and Water Fund Conservation Agreement, NC Land and Water Fund Project, Pisgah National Forest - Pisgah Ranger District, Pisgah National Forest - Shining Rock Wilderness
FRB/Pigeon River Aquatic Habitat	163	R3	C4	Cold Mountain Game Land, Cold Mountain Game Land Dedicated Nature Preserve, Haywood County Open Space, NC Agricultural Development and Farmland Preservation Trust Fund Easement, NC DEQ Stewardship Program Easement - East Fork of the Pigeon River Wetlands, NC Hazard Mitigation Buyout Property - Haywood County, NC Land and Water Fund Conservation Agreement, NC Land and Water Fund Project, Town of Canton - Canton Recreation Park, Town of Canton - Sorrells Street Park, Town of Canton Open Space, USFWS Critical Habitat - Appalachian Elktoe
Fall Branch Forests	106	R4	C4	Pisgah National Forest - Appalachian Ranger District
Fines Creek Rare Plant Site	30	R3	C5	
Flat Laurel Gap	83	R2	C4	Blue Ridge Parkway, Flat Laurel Gap Registered Heritage Area, Pisgah National Forest - Pisgah Ranger District
Fork Mountain/Daniel Boone Scout Camp	2,187	R2	C3	Cold Mountain Game Land, Cold Mountain Game Land Dedicated Nature Preserve, NC Land and Water Fund Conservation Agreement, NC Land and Water Fund Project, Pisgah National Forest - Pisgah Ranger District, Pisgah National Forest - Shining Rock Wilderness
Fork Ridge/Mount Hardy	805	R1	C1	Blue Ridge Parkway, Fork Ridge/Mount Hardy (BRP/NPS) Registered Heritage Area, Fork Ridge/Mount Hardy (USFS) Registered Heritage Area, Fork Ridge/Mount Hardy Special Interest Area, Mountains-to-Sea Trail, Pisgah National Forest - Middle Prong Wilderness, Pisgah National Forest - Pisgah Ranger District, Tanasee Bald/Tanasee Ridge Registered Heritage Area
Frying Pan Gap	1,979	R1	C3	Blue Ridge Parkway, Frying Pan Gap Registered Heritage Area, Frying Pan Gap Special Interest Area, Mount Pisgah Special Interest Area, Mountains-to-Sea Trail, Pisgah National Forest - Pisgah Ranger District
Gilliland Creek Forests	122	R5	C5	Great Smoky Mountains National Park, Great Smoky Mountains Registered Heritage Area, Pisgah National Forest - Appalachian Ranger District
Graveyard Fields	549	R1	C3	Blue Ridge Parkway, Graveyard Fields Registered Heritage Area, Mountains-to-Sea Trail, Pisgah National Forest - Pisgah Ranger District

Natural Area	Acres	Representational Value	Collective Value	Managed areas protecting all or part of the natural area
Great Smoky Mountains National Park	276,254	R1	C1	Blue Ridge Parkway, Great Smoky Mountains National Park, Great Smoky Mountains Registered Heritage Area, Mainspring Conservation Trust Easement, Mountains-to-Sea Trail, NC Land and Water Fund Conservation Agreement, NC Land and Water Fund Project, Nantahala National Forest - Cheoah Ranger District, Nantahala National Forest - Nantahala Ranger District, Pisgah National Forest - Appalachian Ranger District, Southern Appalachian Highlands Conservancy - Cove Creek Gap Preserve, Southern Appalachian Highlands Conservancy Easement, Southern Appalachian Highlands Conservancy Preserve, Town of Bryson City Watershed, USFWS Critical Habitat - Indiana Bat, USFWS Critical Habitat - Spruce-fir Moss Spider, William H Silver Game Land, William H. Silver Game Land Dedicated Nature Preserve
Hurricane Creek Forests	85	R4	C4	Pisgah National Forest - Appalachian Ranger District
Hurricane Gap Branch	148	R5	C5	Pisgah National Forest - Appalachian Ranger District
Hurricane Ridge	323	R3	C4	Pisgah National Forest - Appalachian Ranger District
Ivestor Gap Cranberry Seep	2	R4	C4	Pisgah National Forest - Pisgah Ranger District
Lake Logan/Sunburst Slopes	582	R4	C4	Cold Mountain Game Land, Cold Mountain Game Land Dedicated Nature Preserve, NC Land and Water Fund Conservation Agreement, NC Land and Water Fund Project, Pisgah National Forest - Pisgah Ranger District
Mount Hardy High Elevation Seepage Forest	12	R2	C4	Blue Ridge Parkway, Mountains-to-Sea Trail, Pisgah National Forest - Middle Prong Wilderness, Pisgah National Forest - Pisgah Ranger District
Mount Lyn Lowry/Campbell Creek	2,384	R1	C1	Blue Ridge Parkway, Conservation Fund Preserve, Mountains-to-Sea Trail, NC Land and Water Fund Project, Southern Appalachian Highlands Conservancy Easement
Mount Pisgah	841	R1	C1	Blue Ridge Parkway, Frying Pan Gap Special Interest Area, Mount Pisgah (BRP/NPS) Registered Heritage Area, Mount Pisgah (USFS) Registered Heritage Area, Mount Pisgah Special Interest Area, Mountains-to-Sea Trail, NC Land and Water Fund Project, Pisgah National Forest - Pisgah Ranger District
Mount Sterling Creek Forests	343	R4	C4	Great Smoky Mountains National Park, Great Smoky Mountains Registered Heritage Area, Pisgah National Forest - Appalachian Ranger District, Salt Bin/Mount Sterling Creek Yellowwood Slopes Special Interest Area
Naked Place Mountain	23	R3	C5	Pisgah National Forest - Appalachian Ranger District
Newfound Mountain/Rockyface Mountain	52	R4	C4	

Natural Area	Acres	Representational Value	Collective Value	Managed areas protecting all or part of the natural area
Old Bald/Cherry Cove	618	R3	C3	Blue Ridge Parkway, Conservation Trust for North Carolina Easement, Dark Ridge/Laurel Patch Cove Registered Heritage Area, Mainspring Conservation Trust Easement, Mountains-to-Sea Trail, NC Land and Water Fund Conservation Agreement, Nantahala National Forest - Nantahala Ranger District, Old Bald/Cherry Cove Registered Heritage Area, Pisgah National Forest - Pisgah Ranger District, Southern Appalachian Highlands Conservancy Easement, Town of Waynesville Open Space
Panther Branch Cove	226	R3	C4	
Pigeon Ford Rare Species Habitat	107	R2	C3	Pisgah National Forest - Appalachian Ranger District
Pisgah Ridge/Pilot Mountain	5,165	R1	C1	Blue Ridge Parkway, Devils Courthouse Registered Heritage Area, Devils Courthouse Special Interest Area, Graveyard Fields Registered Heritage Area, Pisgah National Forest - Pisgah Ranger District, Pisgah Ridge Special Interest Area, Tanasee Bald/Tanasee Ridge Registered Heritage Area
Raven Cliff	115	R3	C4	
Richland Balsam/Beartrail Ridge	2,642	R2	C1	Blue Ridge Parkway, Conservation Trust for North Carolina Easement, Mountains-to-Sea Trail, NC Land and Water Fund Conservation Agreement, Nantahala National Forest - Nantahala Ranger District, Old Bald/Cherry Cove Registered Heritage Area, Pisgah National Forest - Middle Prong Wilderness, Pisgah National Forest - Pisgah Ranger District, Richland Balsam Mountain Preserve, Richland Balsam Registered Heritage Area, Richland Balsam Seep Unique Wetland, Richland Balsam/Beartrail Ridge Registered Heritage Area, Richland Balsam/Beartrail Ridge Special Interest Area, Southern Appalachian Highlands Conservancy Easement, Town of Waynesville Open Space
Rough Butt Bald/Gage Bald	941	R3	C2	Blue Ridge Parkway, Mountains-to-Sea Trail, Nantahala National Forest - Nantahala Ranger District, Pisgah National Forest - Middle Prong Wilderness, Pisgah National Forest - Pisgah Ranger District, Richland Balsam/Beartrail Ridge Registered Heritage Area, Rough Butt Bald/Gage Bald Registered Heritage Area, Tanasee Bald/Tanasee Ridge Registered Heritage Area
Salt Bin Bluffs	42	R3	C4	Pisgah National Forest - Appalachian Ranger District
Salt Bin/Mount Sterling Creek Yellowwood Slopes	252	R1	C5	Pisgah National Forest - Appalachian Ranger District, Salt Bin/Mount Sterling Creek Yellowwood Slopes Special Interest Area
Shining Rock Wilderness Area	2,987	R1	C1	Pisgah National Forest - Pisgah Ranger District, Pisgah National Forest - Shining Rock Wilderness
Shiny Creek Watershed	1,410	R2	C3	Blue Ridge Parkway, Conservation Trust for North Carolina Easement, NC Land and Water Fund Conservation Agreement, Old Bald/Cherry Cove Registered Heritage Area, Pisgah National Forest - Pisgah Ranger District, Southern Appalachian Highlands Conservancy Easement, Town of Waynesville Open Space

Natural Area	Acres	Representational Value	Collective Value	Managed areas protecting all or part of the natural area
Slickrock Branch Coves	341	R4	C4	Pisgah National Forest - Appalachian Ranger District
Snowbird Creek/Cedar Cliff	778	R2	C4	Pisgah National Forest - Appalachian Ranger District
Spring Mountain/Pisgah View	601	R3	C3	NC Land and Water Fund Project, Pisgah View State Park, Pisgah View State Park Proposed Dedicated Nature Preserve
Steestachee Bald--Balsam Mountains	2,852	R1	C1	Blue Ridge Parkway, Conservation Trust for North Carolina Easement, Conservation Trust for North Carolina Preserve, Dark Ridge/Laurel Patch Cove Registered Heritage Area, Mainspring Conservation Trust Easement, Mountains-to-Sea Trail, NC Forest Service Easement, NC Land and Water Fund Conservation Agreement, NC Land and Water Fund Project, Pinnacle Ridge Registered Heritage Area, Redbank Cove Registered Heritage Area, Southern Appalachian Highlands Conservancy Easement, Steestachee and Wesner Balds-Boulderfields Registered Heritage Area, Town of Waynesville Open Space
Tanasee Bald/Tanasee Ridge	1,627	R1	C1	Blue Ridge Parkway, Fork Ridge/Mount Hardy (BRP/NPS) Registered Heritage Area, Fork Ridge/Mount Hardy (USFS) Registered Heritage Area, Fork Ridge/Mount Hardy Special Interest Area, Mountains-to-Sea Trail, Nantahala National Forest - Nantahala Ranger District, Pisgah National Forest - Middle Prong Wilderness, Pisgah National Forest - Pisgah Ranger District, Rough Butt Bald/Gage Bald Registered Heritage Area, Tanasee Bald/Tanasee Ridge Registered Heritage Area, Tanasee Bald/Tanasee Ridge Special Interest Area
Utah Mountain/Thistlecroft Natural Area	160	R5	C5	North American Land Trust Easement
Waterrock Knob	329	R1	C1	Blue Ridge Parkway, Mountains-to-Sea Trail, Waterrock Knob Registered Heritage Area
Henderson				
Bald Mountain/Round Top Mountain	1,736	R1	C1	Chimney Rock State Park, Chimney Rock State Park Dedicated Nature Preserve, Conserving Carolina Easement, Conserving Carolina Preserve, NC Land and Water Fund Conservation Agreement, NC Land and Water Fund Project, The Nature Conservancy Easement
Bald Top Mountain	237	R3	C4	
Bank Mountain	210	R5	C4	
Bat Cave/Bluerock Mountain	549	R1	C1	Bat Cave Preserve, Chimney Rock State Park, Chimney Rock State Park Dedicated Nature Preserve, NC Land and Water Fund Project
Bat Fork Natural Area	21	R1	C3	Bat Fork Plant Conservation Preserve, Bat Fork Plant Conservation Preserve Dedicated Nature Preserve, Henderson County - Jackson Park
Bead and Lace Falls	74	R5	C5	
Broad River Natural Area	79	R2	C3	

Natural Area	Acres	Representational Value	Collective Value	Managed areas protecting all or part of the natural area
Burntshirt Mountain	337	R5	C4	
Clifffield Mountain/Upper Hungry River	3,064	R3	C4	Green River Game Land, Polk County Open Space
Costa Floodplain	11	R3	C4	
Dry Branch Wetland	231	R4	C3	Dupont State Forest, Dupont State Forest Dedicated Nature Preserve
East Flat Rock Natural Area	49	R1	C5	Conserving Carolina Preserve, NC Land and Water Fund Project
Etowah Swamp	3	R5	C5	
FRB/Mills River Aquatic Habitat	178	R1	C3	City of Asheville Water Authority Property, Conserving Carolina - Brittain Nature Preserve, Conserving Carolina Easement, NC Land and Water Fund Conservation Agreement, Pink Beds Special Interest Area, Pisgah National Forest - Pisgah Ranger District, The Pink Beds Registered Heritage Area
FRB/Upper French Broad Aquatic Habitat	560	R1	C2	City of Brevard Open Space, Conserving Carolina - Crab Creek, Conserving Carolina Easement, Headwaters State Forest, Headwaters State Forest Dedicated Nature Preserve, Holmes State Forest, John Rock Registered Heritage Area, Johns Rock Special Interest Area, Looking Glass Rock Special Interest Area, NC Agricultural Development and Farmland Preservation Trust Fund Easement, NC Division of Mitigation Services Easement, NC Land and Water Fund Conservation Agreement, NC Land and Water Fund Project, Pisgah National Forest - John Rock Scenic Area, Pisgah National Forest - Pisgah Ranger District, Town of Rosman - Champion Park, USFWS Critical Habitat - Appalachian Elktoe
Face Rock/Bearwallow/Little Bearwallow Mountain	1,209	R1	C2	Conserving Carolina - Chimney View, Conserving Carolina - Wildcat Rock, Conserving Carolina Easement, NC Land and Water Fund Conservation Agreement, NC Land and Water Fund Project
Fanning Bridge Swamp	74	R2	C5	City of Asheville Open Space, Conserving Carolina Easement, Mountain Horticultural Crops Research Station, NC Agricultural Development and Farmland Preservation Trust Fund Easement, NC Land and Water Fund Project
Foster Creek Wetlands	28	R2	C3	Conserving Carolina Easement, Pisgah National Forest - Pisgah Ranger District, Wetland Reserve Program Easement
Franklin Wetland	16	R4	C4	Conserving Carolina - Franklin Wetland, Conserving Carolina Preserve, Franklin Wetland Wildlife Conservation Area, Franklin Wildlife Conservation Area Dedicated Nature Preserve, NC Department of Transportation Mitigation Site
Funneltop Mountain	707	R5	C5	Pisgah National Forest - Pisgah Ranger District

Natural Area	Acres	Representational Value	Collective Value	Managed areas protecting all or part of the natural area
Glassy Mountain/Sandburg Park	290	R2	C3	Carl Sandburg Home National Historic Site, Carl Sandburg Home National Historic Site Buffer, Carl Sandburg Home National Historic Site Buffer Dedicated Nature Preserve, NC Land and Water Fund Conservation Agreement
Grassy Mountain	851	R2	C2	Dupont State Forest, Dupont State Forest Dedicated Nature Preserve
Green River Gorge	1,713	R2	C1	Conserving Carolina - Green River Gorge, Conserving Carolina Easement, Green River Game Land, Green River Game Land Dedicated Nature Preserve, NC Land and Water Fund Project
Green River Headwaters	4,271	R1	C2	Conserving Carolina Easement, Dupont State Forest, Dupont State Forest Dedicated Nature Preserve, NC Land and Water Fund Conservation Agreement, NC Land and Water Fund Project
Highland Lake Rare Plant Site	1	R3	C5	Conserving Carolina Easement
Hoopers Creek/Bearwallow Mountain	112	R5	C4	
In-Between Glades	39	R2	C5	Dupont State Forest, Dupont State Forest Dedicated Nature Preserve
Jeter Mountain North	1,304	R1	C1	NC Land and Water Fund Project
Jim Creek Springhead	4	R3	C5	Dupont State Forest, Dupont State Forest Dedicated Nature Preserve
Joanna Mountain	686	R4	C3	Dupont State Forest, Dupont State Forest Dedicated Nature Preserve, NC Division of Mitigation Services Easement, NC Land and Water Fund Project
Kanuga Conference Center Rare Plant Site	96	R1	C2	Conserving Carolina Preserve, Kanuga Conference Center, Kanuga Conference Center Rare Plant Registered Heritage Area, NC Land and Water Fund Project
King Creek Flats	17	R1	C2	Conserving Carolina - King Creek Flats, Conserving Carolina Easement
Laurel Branch Creek Gorge/Buckeye Ford	136	R5	C5	Green River Game Land
Laurel Branch Mountain Heartleaf Habitat	4	R3	C5	
Lewis Creek Floodplain	18	R4	C5	NC DEQ Stewardship Program Easement - Lewis Creek, NC Land and Water Fund Conservation Agreement
Little Pisgah Slopes	523	R2	C4	Conserving Carolina - Florence Nature Preserve, Southern Appalachian Highlands Conservancy Easement
Little River/Cedar Mountain Natural Areas	1,345	R1	C1	Conserving Carolina - Burnt Mountain, Dupont State Forest, Dupont State Forest Dedicated Nature Preserve, NC Division of Mitigation Services Easement, NC Land and Water Fund Project
Long Rock	65	R5	C4	Dupont State Forest, Dupont State Forest Dedicated Nature Preserve, NC Land and Water Fund Project
Lost Colony Coves/Raven Cliffs	441	R4	C2	Conserving Carolina Easement, NC Land and Water Fund Project

Natural Area	Acres	Representational Value	Collective Value	Managed areas protecting all or part of the natural area
Lyda Forest	13	R4	C5	
McClures Wetland	37	R1	C2	McClures Preserve, McClures Preserve Dedicated Nature Preserve, McClures Unique Wetland
Memmingers Woods	5	R5	C5	
Mount Pisgah	841	R1	C1	Blue Ridge Parkway, Frying Pan Gap Special Interest Area, Mount Pisgah (BRP/NPS) Registered Heritage Area, Mount Pisgah (USFS) Registered Heritage Area, Mount Pisgah Special Interest Area, Mountains-to-Sea Trail, NC Land and Water Fund Project, Pisgah National Forest - Pisgah Ranger District
Mud Creek Oxbow	9	R1	C4	
Mud Creek Remnant Wetland/Teneriffe Mountain	15	R2	C4	
Mud Creek and Jackson Park Wetlands	184	R2	C4	City of Hendersonville - William H. King Memorial Park, Henderson County - Jackson Park, Jackson Park Wetlands Registered Heritage Area, Mud Creek Wetlands Registered Heritage Area
Mud Creek/Hickory Hill Floodplain	7	R2	C5	NC Department of Transportation Mitigation Site
Mullinax Cove	2	R1	C5	
Ochlawaha Bog	11	R1	C3	Emergency Watershed Protection Program - Floodplain Easement, Ochlawaha Plant Conservation Preserve, Ochlawaha Plant Conservation Preserve Dedicated Nature Preserve
Pearsons Falls Glen/Pacolet River Bluffs	440	R2	C4	Conserving Carolina Easement, NC Land and Water Fund Conservation Agreement, Pearsons Falls Glen Registered Heritage Area, Town of Tryon Open Space
Pilot Rock/Pilot Cove	1,020	R4	C4	Frying Pan Gap Special Interest Area, Mount Pisgah Special Interest Area, Pisgah National Forest - Pisgah Ranger District
Pinnacle Mountain	2,064	R4	C3	Conserving Carolina - Blue Moon Lots, Conserving Carolina Easement, Dupont State Forest, Dupont State Forest Dedicated Nature Preserve, NC Land and Water Fund Conservation Agreement, NC Land and Water Fund Project
Queen Creek Forests	922	R3	C4	Conserving Carolina Easement, NC Land and Water Fund Conservation Agreement, NC Land and Water Fund Project, Pisgah National Forest - Pisgah Ranger District
Raven Rock	162	R2	C3	
Reasonover Creek Headwaters	1,160	R2	C3	Conserving Carolina - Forks of Reasonover, Conserving Carolina Easement, Dupont State Forest, Dupont State Forest Dedicated Nature Preserve, NC Land and Water Fund Conservation Agreement, NC Land and Water Fund Project
Rocky Mountain	63	R4	C4	

Natural Area	Acres	Representational Value	Collective Value	Managed areas protecting all or part of the natural area
Seniard Creek Wetlands	45	R5	C5	NC Land and Water Fund Project, Pisgah National Forest - Pisgah Ranger District
South Fork Mills River Riparian Area	2,623	R2	C2	Conserving Carolina Easement, NC Land and Water Fund Project, Pisgah National Forest - Pisgah Ranger District, The Pink Beds Registered Heritage Area
South Mills River Scarlet Oak Area	139	R5	C5	Pisgah National Forest - Pisgah Ranger District, South Mills River Scarlet Oak Registered Heritage Area
Stone Mountain/Rocky Ridge	824	R1	C3	Dupont State Forest, Dupont State Forest Dedicated Nature Preserve
Stony Bald	123	R2	C5	Blue Ridge Parkway, Mountains-to-Sea Trail, Pisgah National Forest - Pisgah Ranger District
Stony Mountain/Rich Mountain	589	R2	C2	Chimney Rock State Park, Chimney Rock State Park Dedicated Nature Preserve, NC Land and Water Fund Project
Tarkiln Mountain/Grassy Creek Gorge	277	R1	C3	Dupont State Forest, Dupont State Forest Dedicated Nature Preserve
Upper Green River Slopes	87	R2	C3	Green River Game Land, Henderson County Open Space, NC Land and Water Fund Conservation Agreement
Worlds Edge/Sugarloaf Mountain	3,034	R1	C1	Chimney Rock State Park, Chimney Rock State Park Dedicated Nature Preserve, Conserving Carolina Easement, NC Land and Water Fund Conservation Agreement, NC Land and Water Fund Project, The Nature Conservancy Easement
Hertford				
CHO/Chowan River Aquatic Habitat	28,010	R2	C3	Bertie County Open Space, Chowan County Open Space, Chowan Swamp Game Land, Chowan Swamp Game Land Dedicated Nature Preserve, Chowan Swamp State Natural Area, NC DEQ Stewardship Program Easement - Chowan River Harrell, NC Division of Mitigation Services Easement, NC Land and Water Fund Conservation Agreement, NC Land and Water Fund Project, NC Wildlife Resources Commission Edenhouse Bridge Access Area, Salmon Creek State Natural Area, Salmon Creek State Natural Area Dedicated Nature Preserve, Tall Glass of Water Park Registered Heritage Area
CHO/Meherrin River Aquatic Habitat	887	R2	C4	Chowan Swamp Game Land, Chowan Swamp Game Land Dedicated Nature Preserve, Meherrin River Aquatic Habitat Registered Heritage Area, North Carolina Coastal Land Trust - Goodwood Preserve, Town of Murfreesboro Open Space
Chinkapin Creek Hardwood Forest	1,536	R2	C4	
Chowan Swamp	24,622	R2	C2	Chowan Swamp Game Land, Chowan Swamp Game Land Dedicated Nature Preserve, Chowan Swamp State Natural Area, Merchants Millpond State Park, Merchants Millpond State Park Dedicated Nature Preserve, NC Land and Water Fund Project

Natural Area	Acres	Representational Value	Collective Value	Managed areas protecting all or part of the natural area
Colerain/Cow Island Swamp and Slopes	4,124	R4	C4	Chowan Swamp Game Land, Chowan Swamp Game Land Dedicated Nature Preserve, Conservation Reserve Enhancement Program Easement, NC Division of Mitigation Services Easement, NC Land and Water Fund Project
Lower Meherrin River/Potecasi Creek Swamps	3,737	R3	C3	Chowan Swamp Game Land, Chowan Swamp Game Land Dedicated Nature Preserve
Meherrin River/Banks Creek Natural Area	1,029	R2	C5	
The Pot Holes	959	R4	C5	
Upper Wiccacon River Swamp	450	R5	C5	
Wiccacon River Bluffs and Swamp	4,477	R2	C3	Chowan Swamp Game Land, Chowan Swamp Game Land Dedicated Nature Preserve, Conservation Reserve Enhancement Program Easement
Hoke				
Antioch Bay Complex	552	R1	C2	Antioch Bay Preserve, Antioch Bay Preserve Dedicated Nature Preserve, Antioch Bay Unique Wetland
Arabia Bay	30	R3	C4	
Blueberry Bay	29	R1	C3	
Calloway Sandhills	3,104	R1	C2	Fort Liberty Military Reservation, NC Department of Transportation Mitigation Site, Safe Harbor Agreement, Sandhills Preserve, The Nature Conservancy Easement
Camp Mackall Drowning Creek Natural Area	831	R3	C4	Camp Mackall Military Reservation, NC Division of Mitigation Services Easement, Safe Harbor Agreement, Sandhills Game Land, Sandhills Preserve
Camp Rockfish Natural Area	557	R1	C3	
Drowning Creek/Quewhiffle Creek Floodplain	1,730	R2	C4	Beaver Dam Creek/Little Muddy Creek Registered Heritage Area, Lumber River/Drowning Creek Flatwoods and Swamp Registered Heritage Area, NC Department of Transportation Mitigation Site, NC Land and Water Fund Project, Safe Harbor Agreement, Sandhills Game Land, Sandhills Game Land Dedicated Nature Preserve
Fort Liberty (Central Section)	105,108	R1	C1	Fort Liberty Military Reservation, McCain Tract Forest Management Area, NC Department of Transportation Mitigation Site, Nicholson Creek Game Land, Nicholson Creek Game Land Dedicated Nature Preserve, Safe Harbor Agreement, Sandhills Preserve, The Nature Conservancy Easement
Fort Liberty (Little River Section)	6,178	R1	C1	Fort Liberty Military Reservation, Three Rivers Land Trust Preserve
Hambys Bay Complex	242	R1	C2	Hambys Bay Preserve, Hambys Bay Unique Wetland
Hidden Bay	83	R4	C4	
Hodgins Pond	424	R5	C5	

Natural Area	Acres	Representational Value	Collective Value	Managed areas protecting all or part of the natural area
LBR/Drowning Creek Aquatic Habitat	1,012	R2	C4	Beaver Dam Creek/Little Muddy Creek Registered Heritage Area, Camp Mackall Military Reservation, Lumber National Wild and Scenic River, Lumber River/Drowning Creek Flatwoods and Swamp Registered Heritage Area, Lumber State Natural and Scenic River, NC DEQ Stewardship Program Easement - Beaver Dam-Drowning Creek II (Rankin Tract), NC DEQ Stewardship Program Easement - Deep - Horse Creek McKean, NC Department of Transportation Mitigation Site, NC Division of Mitigation Services Easement, NC Land and Water Fund Conservation Agreement, NC Land and Water Fund Project, Naked Creek Atlantic White Cedar Stand Registered Heritage Area, Safe Harbor Agreement, Samarcand Training Center, Samarcand Training Center Dedicated Nature Preserve, Sandhills Game Land, Sandhills Game Land Dedicated Nature Preserve, Sandhills Preserve, The Nature Conservancy Easement, The Nature Conservancy Preserve, Three Rivers Land Trust Easement, Three Rivers Land Trust Preserve, Town of Aberdeen - Aberdeen Lake Park, Town of Candor Open Space, Town of Pinebluff Open Space, Town of Southern Pines Open Space, Voncanon Longleaf Pine Stand Registered Heritage Area
LBR/Lumber River-Bear Swamp Aquatic Habitat	441	R1	C3	Lumbee Tribe Cultural Center, Lumber National Wild and Scenic River, Lumber River State Park, Lumber River State Park Dedicated Nature Preserve, Lumber State Natural and Scenic River, NC DEQ Stewardship Program Easement - UT To The Lumber River, NC Department of Transportation Mitigation Site, NC Land and Water Fund Conservation Agreement, NC Land and Water Fund Project, Safe Harbor Agreement, Sandhills Game Land, The Nature Conservancy Easement
Lake McNeill	1,026	R4	C4	
Little River Flatwoods	160	R1	C4	Fort Liberty Military Reservation
Lumber River/Drowning Creek Flatwoods and Swamp	770	R2	C3	Lumber National Wild and Scenic River, Lumber River/Drowning Creek Flatwoods and Swamp Registered Heritage Area, Lumber State Natural and Scenic River, Sandhills Game Land
McCain Sandhills	2,055	R1	C2	McCain Tract Forest Management Area, Safe Harbor Agreement, Sandhills Preserve, The Nature Conservancy Easement
McFarland Sandhills	3,268	R2	C3	NC Land and Water Fund Project, Safe Harbor Agreement, Sandhills Preserve
Panic (Andropogon) Bay	33	R5	C5	
Quewhiffle Creek Sandhills	328	R2	C3	Safe Harbor Agreement, Sandhills Preserve
Redwing Pond Seeps	1,915	R1	C2	Fort Liberty Military Reservation, NC Department of Transportation Mitigation Site, Nicholson Creek Game Land, Nicholson Creek Game Land Dedicated Nature Preserve, Safe Harbor Agreement, Sandhills Preserve, The Nature Conservancy Easement

Natural Area	Acres	Representational Value	Collective Value	Managed areas protecting all or part of the natural area
Rockfish Creek Ravines	734	R2	C5	
Rockfish Creek/Raeford Natural Area	869	R3	C4	Hoke County Open Space, NC Land and Water Fund Conservation Agreement, Sandhills Preserve, Three Rivers Land Trust Easement
Sarvis Bay	99	R2	C4	
Troutman Farm Natural Area	756	R3	C3	Safe Harbor Agreement, Sandhills Preserve
Upper Lumber River Swamp	2,987	R2	C3	Lumber National Wild and Scenic River, Lumber River State Park, Lumber River State Park Dedicated Nature Preserve, Lumber State Natural and Scenic River, NC Land and Water Fund Conservation Agreement, NC Land and Water Fund Project, Robeson County Open Space, Safe Harbor Agreement, Sandhills Game Land, The Nature Conservancy Easement
Walters Sandhills	255	R5	C4	Lumber National Wild and Scenic River, Lumber State Natural and Scenic River, Safe Harbor Agreement, The Nature Conservancy Easement
Hyde				
Alligator River Refuge/Southeast Marshes	13,834	R2	C3	Alligator River National Wildlife Refuge, Alligator River National Wildlife Refuge Registered Heritage Area
Alligator River Swamp Forest	39,605	R1	C1	Alligator River National Wildlife Refuge, Alligator River National Wildlife Refuge Registered Heritage Area, Alligator River Swamp Forest Registered Heritage Area, Dare County Air Force Range, Dare County Open Space, Faircloth Road Pond Pine Pocosin Registered Heritage Area, NC Land and Water Fund Conservation Agreement, NC Wildlife Resources Commission Easement, The Nature Conservancy Easement
Alligator River/Swan Creek Lake Swamp Forest	27,169	R1	C3	Alligator River National Wildlife Refuge, Alligator River National Wildlife Refuge Registered Heritage Area, Alligator River Preserve, Conservation Reserve Enhancement Program Easement, NC Land and Water Fund Conservation Agreement, The Nature Conservancy Easement, Wetland Reserve Program Easement
Back Landing Bay	912	R2	C4	
Dare County Pocosin	42,477	R1	C1	Alligator River National Wildlife Refuge, Alligator River National Wildlife Refuge Registered Heritage Area, Dare County Air Force Range, Faircloth Road Pond Pine Pocosin Registered Heritage Area, NC Land and Water Fund Conservation Agreement, The Nature Conservancy Easement, US 264 Low Pocosin (DCAFR) Registered Heritage Area
Gibbs Point Marsh	1,461	R5	C5	
Harvester Road Tall Pocosin	17,420	R2	C4	NC Agricultural Development and Farmland Preservation Trust Fund Easement, Pettigrew State Park, Pocosin Lakes National Wildlife Refuge, Wetland Reserve Program Easement
Hatteras Inlet Bird Nesting Islands	51	R2	C3	Hatteras Inlet Islands Registered Heritage Area

Natural Area	Acres	Representational Value	Collective Value	Managed areas protecting all or part of the natural area
Long Point and Wysocking Bay Marshes	4,044	R2	C5	
Long Shoal River Marshes and Pocosins	10,751	R3	C3	Alligator River National Wildlife Refuge, Alligator River National Wildlife Refuge Registered Heritage Area, Gull Rock Game Land, Gull Rock Game Land Dedicated Nature Preserve, NC Land and Water Fund Conservation Agreement, NC Land and Water Fund Project, The Nature Conservancy Easement
Mattamuskeet National Wildlife Refuge	49,414	R1	C3	Mattamuskeet National Wildlife Refuge, Mattamuskeet National Wildlife Refuge Registered Heritage Area, Salyer's Ridge Natural Area - National Natural Landmark
New Lake Fork Pocosin and New Lake	15,364	R1	C3	NC Agricultural Development and Farmland Preservation Trust Fund Easement, Pocosin Lakes National Wildlife Refuge, Upper Alligator River Preserve
Ocracoke Inlet Bird Nesting Islands	98	R2	C3	Beacon Island Audubon Sanctuary, Beacon/North Rock/Shell Castle Islands Registered Heritage Area, Big Foot Island, North Rock Island Audubon Sanctuary, Shell Castle Island Audubon Sanctuary, USFWS Critical Habitat - Piping Plover
Ocracoke Island Central Section	1,583	R1	C1	Cape Hatteras National Seashore, North Carolina Coastal Land Trust - Ocracoke Preservation Society Preserve, Ocracoke Island (Central Section) Registered Heritage Area
Ocracoke Island Eastern End	1,518	R1	C2	Cape Hatteras National Seashore, Mountains-to-Sea Trail, Ocracoke Island (Eastern End) Registered Heritage Area, USFWS Critical Habitat - Piping Plover
Ocracoke Island Western End - Sand Flats	1,246	R1	C1	Cape Hatteras National Seashore, NC Land and Water Fund Conservation Agreement, North Carolina Coastal Land Trust - Springers Point Preserve, Ocracoke Island (Western End Sand Flats) Registered Heritage Area, USFWS Critical Habitat - Piping Plover
Pantego Swamp and Pocosins	5,208	R2	C3	Pantego Swamp and Pocosins Registered Heritage Area
Pungo Lake Natural Areas	5,054	R1	C3	Pocosin Lakes National Wildlife Refuge, Pungo Lake Registered Heritage Area
Pungo River Preserve	374	R5	C5	Conservation Reserve Enhancement Program Easement, Pungo River Game Land
Roper Island	8,739	R3	C4	Emily and Richardson Preyer Buckridge Coastal Reserve, Emily and Richardson Preyer Buckridge Coastal Reserve Dedicated Nature Preserve, NC Land and Water Fund Project
Scranton Hardwood Forest	4,145	R1	C4	
Springers Point	136	R2	C4	NC Land and Water Fund Conservation Agreement, NC Land and Water Fund Project, North Carolina Coastal Land Trust - Springers Point Preserve, North Carolina Coastal Land Trust Preserve

Natural Area	Acres	Representational Value	Collective Value	Managed areas protecting all or part of the natural area
Swanquarter/Gull Rock Wetlands	53,162	R2	C1	Conservation Reserve Enhancement Program Easement, Gull Rock Game Land, NC Agricultural Development and Farmland Preservation Trust Fund Easement, NC Land and Water Fund Project, Swanquarter National Wildlife Refuge, Swanquarter National Wildlife Refuge - Swanquarter Wilderness, Swanquarter National Wildlife Refuge Registered Heritage Area, Wetland Reserve Program Easement
Upper Alligator River Marshes and Forests	14,832	R1	C1	Emily and Richardson Preyer Buckridge Coastal Reserve, Emily and Richardson Preyer Buckridge Coastal Reserve Dedicated Nature Preserve, Gull Rock Game Land, Gull Rock Game Land Dedicated Nature Preserve, NC Land and Water Fund Project, Pocosin Lakes National Wildlife Refuge, Upper Alligator River Preserve
Upper Alligator River Pocosin	49,165	R1	C1	Alligator River Preserve, Emily and Richardson Preyer Buckridge Coastal Reserve, Emily and Richardson Preyer Buckridge Coastal Reserve Dedicated Nature Preserve, Lantern Acres Game Land, NC Agricultural Development and Farmland Preservation Trust Fund Easement, NC Department of Transportation Mitigation Site, NC Land and Water Fund Conservation Agreement, NC Land and Water Fund Project, New Lake Game Land, Pocosin Lakes National Wildlife Refuge, Tyrrell County Open Space, Wetland Reserve Program Easement
Upper Pungo River Wetlands	2,910	R2	C3	North Carolina Swine Buyout Easement, Pungo River Game Land, Upper Pungo River Wetlands Registered Heritage Area
Iredell				
Allison Woods	844	R5	C5	Allison Woods, Catawba Lands Conservancy Easement, Three Rivers Land Trust Easement
Barnett Hollow	12	R3	C4	
Bell Farm Bigleaf Magnolia Slopes	94	R4	C5	
Brushy Mountains/Three County Forest	413	R5	C5	Blue Ridge Conservancy Preserve, Brushy Mountains Three County Forest Registered Heritage Area
Church of God Basic Mesic Forest	35	R5	C5	
Cool Springs Fen	45	R4	C5	
Crosby Bog	26	R5	C5	
Fourth Creek Magnolia Slope	35	R3	C5	
Harmony Woods	50	R2	C5	
Hunting Creek Bluffs	22	R4	C5	
Kinder Creek Dry-Mesic Oak-Hickory Forest	86	R5	C5	
Lake Norman State Park Natural Areas	117	R3	C4	Lake Norman State Park
Lambert Bog	3	R3	C5	

Natural Area	Acres	Representational Value	Collective Value	Managed areas protecting all or part of the natural area
Link Sloan Bog	3	R5	C5	
Longview Road Depression Swamp	34	R5	C5	
Madison Wetland	5	R5	C5	
NC 115 Heath Bogs	42	R4	C5	
Siceloff Wetland	21	R2	C4	Three Rivers Land Trust Easement
Third Creek Fen and Bottoms	117	R4	C5	
Turnersburg Cliffs	91	R2	C4	
Jackson				
Bald Rock Mountain/Little Bald Rock Mountain	378	R2	C3	Highlands-Cashiers Land Trust Preserve
Bald Rock/Bruce Ridge	1,641	R1	C4	Nantahala National Forest - Nantahala Ranger District, Pisgah National Forest - Pisgah Ranger District
Balsam Gap Natural Area	103	R4	C5	Balsam Gap Registered Heritage Area, Blue Ridge Parkway, Mountains-to-Sea Trail
Beta Wetland	12	R5	C5	
Big Pisgah Mountain/Dismal Falls	1,582	R1	C3	Dismal Falls Registered Heritage Area, Dismal Falls Special Interest Area, Nantahala National Forest - Nantahala Ranger District, Panthertown Valley Special Interest Area, Pisgah National Forest - Pisgah Ranger District
Big Sheep Cliff Ridge	314	R2	C3	Highlands-Cashiers Land Trust Easement, NC Land and Water Fund Conservation Agreement, The Nature Conservancy Easement
Black Mountain/Parker Knob	561	R2	C3	Nantahala National Forest - Nantahala Ranger District
Blackrock Mountain/Granite City	794	R1	C2	Blackrock Mountain/Granite City Special Interest Area, Highlands-Cashiers Land Trust Easement, Nantahala National Forest - Nantahala Ranger District
Bonas Defeat	1,752	R1	C2	Bonas Defeat Special Interest Area, Bonas Defeat/Tuckasegee Gorge Registered Heritage Area, Highlands-Cashiers Land Trust Easement, Mainspring Conservation Trust - Soapstone Ridge Preserve, Mainspring Conservation Trust Easement, NC Land and Water Fund Conservation Agreement, Nantahala National Forest - Nantahala Ranger District, North American Land Trust Conservation Easement
Brown Mountain/Hench Knob	837	R2	C3	Jackson County Open Space, NC Land and Water Fund Project, Nantahala National Forest - Nantahala Ranger District
Brushy Ridge	472	R4	C4	Highlands-Cashiers Land Trust Easement, Nantahala National Forest - Nantahala Ranger District
Campbell Lick	1,311	R1	C1	Blue Ridge Parkway, Conservation Fund Preserve, NC Land and Water Fund Conservation Agreement, NC Land and Water Fund Project

Natural Area	Acres	Representational Value	Collective Value	Managed areas protecting all or part of the natural area
Cedar Cliff Mountain	107	R1	C3	Cedar Cliff Mountain Plant Conservation Preserve, Cedar Cliff Mountain Plant Conservation Preserve Dedicated Nature Preserve
Charley Bald/Buck Knob	1,029	R1	C3	Nantahala National Forest - Nantahala Ranger District
Chattooga River Gorge/Ellicott Rock	2,074	R1	C1	Chattooga National Wild and Scenic River, Chattooga River Gorge/Ellicott Rock Registered Heritage Area, Chattooga River Gorge/Ellicott Rock Special Interest Area, Nantahala National Forest - Ellicott Rock Wilderness, Nantahala National Forest - Nantahala Ranger District
Cold Creek Falls	33	R5	C5	
Cold Spring Gap	21	R2	C4	Nantahala National Forest - Nantahala Ranger District, North American Land Trust Easement
Cole Mountain/Shortoff Mountain	1,204	R1	C3	Cole Mountain/Shortoff Mountain Registered Heritage Area, Cole Mtn/Shortoff Special Interest Area, Highlands-Cashiers Land Trust Easement, Nantahala National Forest - Nantahala Ranger District
Corbin Knob	1,035	R2	C3	Mainspring Conservation Trust Easement, Nantahala National Forest - Nantahala Ranger District
Corner Knob	299	R4	C4	Nantahala National Forest - Nantahala Ranger District, North American Land Trust Easement
Coward Knob and Judaculla Cliffs	171	R2	C3	Mainspring Conservation Trust Easement, NC Land and Water Fund Project
Cullowhee Mafic Slope	7	R5	C5	
Dark Ridge Olivine Outcrop	24	R4	C5	
Dillard Canyon and Cliffs	476	R1	C4	Highlands-Cashiers Land Trust Easement, Highlands-Cashiers Land Trust Preserve, Nantahala National Forest - Nantahala Ranger District
Dulany Natural Area	54	R1	C3	Dulany Bog Special Interest Area, Dulany Plant Conservation Preserve, Dulany Plant Conservation Preserve Dedicated Nature Preserve, Dulany Registered Heritage Area, Dulany Special Research Area, Nantahala National Forest - Nantahala Ranger District
East Laport River Islands	4	R2	C5	
Ellicott Mountain Pogonia Site	5	R2	C4	
Fed Cove Ridge	14	R5	C5	Blue Ridge Parkway, Fed Cove Ridge Registered Heritage Area, Mountains-to-Sea Trail
Flat Creek Wetlands	5	R5	C5	

Natural Area	Acres	Representational Value	Collective Value	Managed areas protecting all or part of the natural area
Fork Ridge/Mount Hardy	805	R1	C1	Blue Ridge Parkway, Fork Ridge/Mount Hardy (BRP/NPS) Registered Heritage Area, Fork Ridge/Mount Hardy (USFS) Registered Heritage Area, Fork Ridge/Mount Hardy Special Interest Area, Mountains-to-Sea Trail, Pisgah National Forest - Middle Prong Wilderness, Pisgah National Forest - Pisgah Ranger District, Tanasee Bald/Tanasee Ridge Registered Heritage Area
Grassy Branch Falls	20	R5	C4	
Grassy Camp Creek Flats	33	R5	C5	
High Falls of the Tuckasegee River (Onion Cliff)	72	R5	C5	
High Hampton/Chattooga Ridge Natural Area	939	R2	C3	Highland-Cashiers Land Trust Conservation Easement, Highlands-Cashiers Land Trust Easement, Nantahala National Forest - Nantahala Ranger District
High Knob Rocky Slopes	143	R2	C4	Highlands-Cashiers Land Trust Easement, NC Land and Water Fund Project, Nantahala National Forest - Nantahala Ranger District
High Top and Lizzie Mountain	2,960	R2	C2	Mainspring Conservation Trust - Soapstone Ridge Preserve, NC Land and Water Fund Conservation Agreement
Hogback Mountain	332	R5	C4	Nantahala National Forest - Nantahala Ranger District
Horsepasture River Flats	5	R5	C5	
Horseshoe Rock	68	R5	C5	Nantahala National Forest - Nantahala Ranger District
Hurricane Lake Wetland	17	R4	C5	
Kirby Knob Hornblende Slope	106	R2	C4	Nantahala National Forest - Nantahala Ranger District
LTN/Oconaluftee River Aquatic Habitat	329	R1	C3	Blue Ridge Parkway, Great Smoky Mountains National Park, Great Smoky Mountains Registered Heritage Area, Mountains-to-Sea Trail, USFWS Critical Habitat - Appalachian Elktoe, USFWS Critical Habitat - Indiana Bat
LTN/Tuckasegee River Aquatic Habitat	2,283	R1	C1	Great Smoky Mountains National Park, Great Smoky Mountains Registered Heritage Area, Jackson County - Cullowhee Community Garden, Jackson County - Dillsboro River Park, Jackson County - East Laporte River Access Park, Jackson County - Green Energy Park, Jackson County - Judaculla Rock, Jackson County Greenway, Mainspring Conservation Trust Easement, NC Agricultural Development and Farmland Preservation Trust Fund Easement, NC Land and Water Fund Conservation Agreement, NC Land and Water Fund Project, Nantahala National Forest - Cheoah Ranger District, Nantahala National Forest - Nantahala Ranger District, Town of Bryson City - Bryson City Island Park, Town of Dillsboro - Monteith Farmstead and Community Park, USFWS Critical Habitat - Appalachian Elktoe, USFWS Critical Habitat - Indiana Bat

Natural Area	Acres	Representational Value	Collective Value	Managed areas protecting all or part of the natural area
Licklog Falls	12	R3	C5	North American Land Trust Easement
Little Terrapin Mountain Cliffs	86	R2	C3	Nantahala National Forest - Nantahala Ranger District
Mount Lyn Lowry/Campbell Creek	2,384	R1	C1	Blue Ridge Parkway, Conservation Fund Preserve, Mountains-to-Sea Trail, NC Land and Water Fund Project, Southern Appalachian Highlands Conservancy Easement
Nix Mountain	176	R5	C4	
Old Bald/Cherry Cove	618	R3	C3	Blue Ridge Parkway, Conservation Trust for North Carolina Easement, Dark Ridge/Laurel Patch Cove Registered Heritage Area, Mainspring Conservation Trust Easement, Mountains-to-Sea Trail, NC Land and Water Fund Conservation Agreement, Nantahala National Forest - Nantahala Ranger District, Old Bald/Cherry Cove Registered Heritage Area, Pisgah National Forest - Pisgah Ranger District, Southern Appalachian Highlands Conservancy Easement, Town of Waynesville Open Space
Panthertown Valley	6,720	R1	C1	Highlands-Cashiers Land Trust Easement, Highlands-Cashiers Land Trust Preserve, Nantahala National Forest - Nantahala Ranger District, North American Land Trust Easement, Panthertown Valley Special Interest Area, Pisgah National Forest - Pisgah Ranger District
Paradise Falls	36	R4	C4	NC Land and Water Fund Conservation Agreement, Nantahala National Forest - Nantahala Ranger District
Ravenels Woods Remnants	202	R1	C5	Highland-Cashiers Land Trust Preserve, Highlands-Cashiers Land Trust Easement, Nantahala National Forest - Nantahala Ranger District, The Nature Conservancy Easement
Rich Mountain/Sugar Creek	778	R2	C2	Nantahala National Forest - Nantahala Ranger District
Richland Balsam/Beartrail Ridge	2,642	R2	C1	Blue Ridge Parkway, Conservation Trust for North Carolina Easement, Mountains-to-Sea Trail, NC Land and Water Fund Conservation Agreement, Nantahala National Forest - Nantahala Ranger District, Old Bald/Cherry Cove Registered Heritage Area, Pisgah National Forest - Middle Prong Wilderness, Pisgah National Forest - Pisgah Ranger District, Richland Balsam Mountain Preserve, Richland Balsam Registered Heritage Area, Richland Balsam Seep Unique Wetland, Richland Balsam/Beartrail Ridge Registered Heritage Area, Richland Balsam/Beartrail Ridge Special Interest Area, Southern Appalachian Highlands Conservancy Easement, Town of Waynesville Open Space
Rough Butt Bald/Gage Bald	941	R3	C2	Blue Ridge Parkway, Mountains-to-Sea Trail, Nantahala National Forest - Nantahala Ranger District, Pisgah National Forest - Middle Prong Wilderness, Pisgah National Forest - Pisgah Ranger District, Richland Balsam/Beartrail Ridge Registered Heritage Area, Rough Butt Bald/Gage Bald Registered Heritage Area, Tanasee Bald/Tanasee Ridge Registered Heritage Area

Natural Area	Acres	Representational Value	Collective Value	Managed areas protecting all or part of the natural area
SAV/Chattooga River Aquatic Habitat	60	R2	C4	Chattooga National Wild and Scenic River, Chattooga River Gorge/Ellicott Rock Registered Heritage Area, Chattooga River Gorge/Ellicott Rock Special Interest Area, Highlands-Cashiers Land Trust Easement, Nantahala National Forest - Ellicott Rock Wilderness, Nantahala National Forest - Nantahala Ranger District
SAV/Horsepasture River Aquatic Habitat	69	R2	C3	Horsepasture National Wild and Scenic River, Horsepasture River Gorge Special Interest Area, Horsepasture State Natural and Scenic River, NC Land and Water Fund Project, Pisgah National Forest - Pisgah Ranger District, Toxaway Game Land, Toxaway Game Land Dedicated Nature Preserve
Shelton Mountain	413	R2	C3	Mainspring Conservation Trust Easement
Shoal Mountain Wood Fern Cove	56	R5	C5	
Silver Run Preserve/Sassafras Mountain	4,217	R2	C1	Conserving Carolina Easement, NC Land and Water Fund Project, Nantahala National Forest - Nantahala Ranger District, Pisgah National Forest - Pisgah Ranger District, Silver Run Preserve, Silver Run Preserve/Sassafras Mtn Special Interest Area, Whitewater River Falls and Gorge Special Interest Area
Snaggy Bald	43	R1	C4	NC Forest Service Easement
Soco Falls	11	R5	C4	
Steestachee Bald--Balsam Mountains	2,852	R1	C1	Blue Ridge Parkway, Conservation Trust for North Carolina Easement, Conservation Trust for North Carolina Preserve, Dark Ridge/Laurel Patch Cove Registered Heritage Area, Mainspring Conservation Trust Easement, Mountains-to-Sea Trail, NC Forest Service Easement, NC Land and Water Fund Conservation Agreement, NC Land and Water Fund Project, Pinnacle Ridge Registered Heritage Area, Redbank Cove Registered Heritage Area, Southern Appalachian Highlands Conservancy Easement, Steestachee and Wesner Balds-Boulderfields Registered Heritage Area, Town of Waynesville Open Space
Sugar Creek Ridge Boulderfield	8	R5	C4	
Tanasee Bald/Tanasee Ridge	1,627	R1	C1	Blue Ridge Parkway, Fork Ridge/Mount Hardy (BRP/NPS) Registered Heritage Area, Fork Ridge/Mount Hardy (USFS) Registered Heritage Area, Fork Ridge/Mount Hardy Special Interest Area, Mountains-to-Sea Trail, Nantahala National Forest - Nantahala Ranger District, Pisgah National Forest - Middle Prong Wilderness, Pisgah National Forest - Pisgah Ranger District, Rough Butt Bald/Gage Bald Registered Heritage Area, Tanasee Bald/Tanasee Ridge Registered Heritage Area, Tanasee Bald/Tanasee Ridge Special Interest Area
Terrapin Mountain	1,571	R2	C3	Chattooga River Gorge/Ellicott Rock Registered Heritage Area, Chattooga River Gorge/Ellicott Rock Special Interest Area, Nantahala National Forest - Nantahala Ranger District

Natural Area	Acres	Representational Value	Collective Value	Managed areas protecting all or part of the natural area
The Dismal/River Cliffs	1,610	R2	C2	Nantahala National Forest - Nantahala Ranger District
Timber Ridge	217	R5	C4	Chattooga National Wild and Scenic River, Highlands-Cashiers Land Trust Easement, Nantahala National Forest - Nantahala Ranger District
Toxaway Mountain	98	R2	C4	Nantahala National Forest - Nantahala Ranger District, North American Land Trust Easement
Toxaway River Headwaters	1,205	R1	C2	Nantahala National Forest - Nantahala Ranger District, North American Land Trust Easement, Panthertown Valley Special Interest Area, Pisgah National Forest - Pisgah Ranger District
Tuckasegee River Hornblende Ravine	8	R5	C5	
Tuckasegee River Islands	3	R2	C5	USFWS Critical Habitat - Appalachian Elktoe
Waterrock Knob	329	R1	C1	Blue Ridge Parkway, Mountains-to-Sea Trail, Waterrock Knob Registered Heritage Area
Webster Serpentine-Olivine Outcrop	4	R1	C4	
Western Plott Balsam Natural Area	4,281	R1	C1	Blue Ridge Parkway, Mainspring Conservation Trust - Pinnacle Park Preserve, Mainspring Conservation Trust Easement, NC Land and Water Fund Conservation Agreement, NC Land and Water Fund Project, Nantahala National Forest - Nantahala Ranger District, Plott Balsams Preserve, Southern Appalachian Highlands Conservancy - Blackrock Mountain Preserve, Southern Appalachian Highlands Conservancy - Blackrock Ridge Preserve, Town of Sylva - Firescald Ridge Conservation Area, Town of Sylva - Pinnacle Park Watershed, Western Plott Balsam Natural Area Special Interest Area
Whiteside Mountain/Devils Courthouse	1,478	R1	C1	Highlands-Cashiers Land Trust Preserve, Nantahala National Forest - Nantahala Ranger District, Whiteside Mountain Registered Heritage Area, Whiteside Mountain/Devils Courthouse Special Interest Area
Whitewater River Falls and Gorge	1,340	R1	C1	Nantahala National Forest - Nantahala Ranger District, Nantahala National Forest - Whitewater Falls Scenic Area, Pisgah National Forest - Pisgah Ranger District, Whitewater River Falls and Gorge Registered Heritage Area, Whitewater River Falls and Gorge Special Interest Area
Willits Hornblende Slope Natural Area	194	R3	C4	North American Land Trust Easement
Wolf Creek/Cherry Gap/Brown Mountain	748	R1	C3	Nantahala National Forest - Nantahala Ranger District, Western Carolina University - Wolf Creek Watershed Preserve, Wolf Creek Watershed Registered Heritage Area
Woodfin Falls	75	R2	C4	Blue Ridge Parkway, Mountains-to-Sea Trail
Wynns Hill	54	R2	C3	
Yellow Mountain/Blackrock Mountain	829	R5	C4	Highlands-Cashiers Land Trust Preserve, Nantahala National Forest - Nantahala Ranger District

Johnston

Natural Area	Acres	Representational Value	Collective Value	Managed areas protecting all or part of the natural area
Benson Goldenrod Site	2	R5	C5	
Bentonville Battlefield Natural Area	168	R3	C4	Bentonville Battlefield State Historic Site, Bentonville Battlefield State Historic Site Dedicated Nature Preserve, Mountains-to-Sea Trail, NC Land and Water Fund Project
Black Creek Sandhill and Bluff	44	R5	C5	
Buffalo Creek Beaver Swamp	280	R3	C5	NC Land and Water Fund Project, Triangle Land Conservancy Easement
Camp Atkinson Hardwood Forest	39	R5?	C5	
Camp Tuscarora Sandhills	221	R2	C4	USFWS Critical Habitat - Neuse River Waterdog
Eldridge Road Sandhill and Pocosins	43	R5	C5	
Flower Hill/Moccasin Creek Bluffs	73	R5	C5	City of Wilson - Buckhorn Reservoir, NC Land and Water Fund Project, Triangle Land Conservancy Preserve
Hannah Creek Sandhill	57	R5	C4	
Hannah Creek Swamp	1,167	R5	C5	Johnston County Open Space, NC Hazard Mitigation Buyout Property - Johnston County
Holts Lake/Black Creek Swamp	588	R5	C5	
Little River Galax Bluffs	16	R5	C5	NC Land and Water Fund Project, USFWS Critical Habitat - Neuse River Waterdog
Long Branch Sandhills	86	R5	C5	
Marks Creek Floodplain	740	R4	C4	NC DEQ Stewardship Program Easement - Mark's Creek TESC, NC Department of Transportation Mitigation Site, NC Land and Water Fund Conservation Agreement, Southeast Regional Land Conservancy Easement, Triangle Land Conservancy Easement, Triangle Land Conservancy Preserve, Wake County Open Space, Wake County Open Space - Lake Myra County Park, Wake County Open Space - OS-035, Wake County Open Space - OS-081, Wake County Open Space - OS-082, Wake County Open Space - OS-086, Wake County Open Space - OS-093, Wake County Open Space - OS-104, Wake County Open Space - OS-105, Wake County Open Space - OS-110, Wake County Open Space - OS-113, Wake County Open Space Easement
Mill Creek Cypress Forest	144	R5	C5	Conservation Reserve Enhancement Program Easement, USFWS Critical Habitat - Neuse River Waterdog
Moccasin Creek Wetlands	60	R2	C4	City of Wilson - Buckhorn Reservoir
Moccasin Swamp	1,175	R5	C5	NC DEQ Stewardship Program Easement - Moccasin Creek-Buffer (G), Town of Princeton Open Space
Mudham Road Beaver Ponds	107	R5	C5	USFWS Critical Habitat - Neuse River Waterdog

Natural Area	Acres	Representational Value	Collective Value	Managed areas protecting all or part of the natural area
NEU/Little River (Franklin/Wake/Johnston/ Wayne) Aquatic Habitat	527	R1	C1	Cherry Research Farm, Farm and Ranch Lands Protection Program Easement, Johnston County Open Space, Mitchell Mill State Natural Area, Mitchell Mill State Natural Area Registered Heritage Area, Mountains-to-Sea Trail, NC Department of Transportation Mitigation Site, NC Division of Mitigation Services Easement, NC Hazard Mitigation Buyout Property - Johnston County, NC Hazard Mitigation Buyout Property - Wayne County, NC Land and Water Fund Project, Old Waynesborough Park, Shoe Heel - NC Wildlife Resources Commission, Town of Wendell/Zebulon Open Space - OS-013, Town of Zebulon Open Space - Little River Park, Triangle Land Conservancy Easement, US Fish and Wildlife Service Easement, USFWS Critical Habitat - Atlantic Pigtoe, USFWS Critical Habitat - Carolina Madtom, USFWS Critical Habitat - Neuse River Waterdog, USFWS Critical Habitat - Yellow Lance, Wake County Easement, Wake County Greenway - OS-057, Wake County Open Space, Wake County Open Space - Little River Reservoir
NEU/Middle Creek Aquatic Habitat	223	R2	C3	Johnston County Open Space, NC Department of Transportation Mitigation Site, NC Land and Water Fund Conservation Agreement, NC Land and Water Fund Project, Town of Fuquay-Varina - Hilltop Needmore Park, Town of Fuquay-Varina Open Space - Banks Road Park, Town of Holly Springs Greenway, Triangle Greenways Council Preserve, Triangle Land Conservancy Easement, Triangle Land Conservancy Preserve, USFWS Critical Habitat - Atlantic Pigtoe, USFWS Critical Habitat - Neuse River Waterdog, USFWS Critical Habitat - Yellow Lance, Wake County - Beech Bluff County Park, Wake County Open Space, Wake County Open Space - OS-087
NEU/Mill Creek Aquatic Habitat	127	R1	C4	Bentonville Battlefield State Historic Site, Bentonville Battlefield State Historic Site Dedicated Nature Preserve, Howell Woods Environmental Learning Center, NC Land and Water Fund Conservation Agreement, USFWS Critical Habitat - Neuse River Waterdog
NEU/Moccasin Creek Aquatic Habitat	70	R3	C3	City of Wilson - Buckhorn Reservoir, City of Wilson Open Space, NC DEQ Stewardship Program Easement - Moccasin Creek (G)

Natural Area	Acres	Representational Value	Collective Value	Managed areas protecting all or part of the natural area
NEU/Neuse River Aquatic Habitat	1,194	R2	C3	Butner-Falls of Neuse Game Land, City of Raleigh Easement, City of Raleigh Greenway, City of Raleigh Greenway - Alvis Farm, City of Raleigh Greenway - Neuse River Greenway, City of Raleigh Greenway - Tarheel Club Farm, City of Raleigh Greenway Easement, City of Raleigh Open Space, City of Raleigh Open Space - Alvis Farm, City of Raleigh Open Space - Anderson Point Park, City of Raleigh Open Space - Buffalo Road Athletic Park, City of Raleigh Open Space - Future Park, City of Raleigh Open Space - Horseshoe Farm Nature Preserve, City of Raleigh Open Space - Milburnie Park, City of Raleigh Open Space - Milburnie Road Canoe Access Area, City of Raleigh Open Space - Planned White Water Park, Falls Lake, Forest Ridge Park, Johnston Correctional Center, Johnston County Open Space, Mountains-to-Sea Trail, NC DEQ Stewardship Program Easement - Devils Racetrack Mitigation Site, NC Department of Transportation Mitigation Site, NC Land and Water Fund Conservation Agreement, NC Land and Water Fund Project, Neuse River Floodplain Dedicated Nature Preserve, Town of Clayton Open Space, Town of Knightdale Greenway, Town of Smithfield Open Space, Town of Wake Forest Open Space, Town of Wake Forest Open Space - OS-089, Triangle Land Conservancy Easement, Triangle Land Conservancy Preserve, USFWS Critical Habitat - Atlantic Pigtoe, USFWS Critical Habitat - Neuse River Waterdog, USFWS Critical Habitat - Yellow Lance, Wake County Easement, Wake County Greenway - OS-024, Wake County Open Space Easement
NEU/Swift Creek Aquatic Habitat	247	R1	C2	City of Raleigh Open Space, City of Raleigh Open Space - Lake Benson, Johnston County Open Space, Mountains-to-Sea Trail, NC DEQ Stewardship Program Easement - Big Bull Creek (G), NC Department of Transportation Mitigation Site, NC Division of Mitigation Services Easement, NC Land and Water Fund Project, Town of Garner Open Space, Triangle Land Conservancy Easement, USFWS Critical Habitat - Atlantic Pigtoe, USFWS Critical Habitat - Neuse River Waterdog, USFWS Critical Habitat - Yellow Lance
Neuse River (Clayton) Forests	1,613	R2	C4	City of Raleigh Easement, City of Raleigh Greenway, City of Raleigh Greenway - Neuse River Greenway, City of Raleigh Greenway - Neuse River Greenway, City of Raleigh Open Space - Anderson Point Park, City of Raleigh Open Space - Anderson Point River Access, City of Raleigh Open Space - Milburnie Road Canoe Access Area, City of Raleigh Open Space - Poole Road Canoe Access Area, Conservation Trust for North Carolina Easement, Mountains-to-Sea Trail, NC Department of Transportation Mitigation Site, NC Land and Water Fund Conservation Agreement, NC Land and Water Fund Project, Town of Knightdale Greenway, Town of Knightdale Open Space, Triangle Land Conservancy Easement, Triangle Land Conservancy Preserve, Wake County Easement, Wake County Greenway - OS-024, Wake County/City of Raleigh Easement

Natural Area	Acres	Representational Value	Collective Value	Managed areas protecting all or part of the natural area
Neuse River Lowgrounds	6,710	R2	C2	Bentonville Battlefield State Historic Site, Bentonville Battlefield State Historic Site Dedicated Nature Preserve, Conservation Reserve Enhancement Program Easement, Howell Woods Environmental Learning Center, Mountains-to-Sea Trail, NC DEQ Stewardship Program Easement - Devils Racetrack Mitigation Site, NC DEQ Stewardship Program Easement - Howell Woods, NC Land and Water Fund Conservation Agreement, NC Land and Water Fund Project, USFWS Critical Habitat - Neuse River Waterdog
Reedy Branch Floodplain	15	R3	C5	
Richardson Bridge Bottomlands	1,348	R2	C3	
Selma Heath Bluffs	22	R5	C5	Mountains-to-Sea Trail, NC Department of Transportation Borrow Site, NC Land and Water Fund Project
Selma Pine Flatwoods	113	R5	C4	Town of Selma Open Space
Stancils Chapel Pine Flatwoods	141	R3	C5	Stancils Chapel Pine Flatwoods Registered Heritage Area
Swift Creek Magnolia Slopes	19	R5?	C5	USFWS Critical Habitat - Atlantic Pigtoe, USFWS Critical Habitat - Neuse River Waterdog, USFWS Critical Habitat - Yellow Lance
Wendell Lake	153	R5	C5	
Jones				
Catfish Lake Impoundment Bay Rims	625	R2	C5	Croatan National Forest
Catfish Lake/Catfish Lake South Wilderness	9,718	R1	C2	Croatan National Forest, Croatan National Forest - Catfish Lake South Wilderness, Croatan Pocosins (Catfish Lake/Catfish Lake South Wilderness) Registered Heritage Area
Cherry Point Oak Grove Swamps	143	R3	C5	Marine Corps Air Station Cherry Point - Oak Grove Airfield
Deep Gully	72	R1	C4	
Hofmann Forest Cypress Natural Area	66	R1	C5	Hofmann Forest, Hofmann Forest Cypress Registered Heritage Area
Hofmann Forest White Oak Pocosin	15,530	R5	C5	Hofmann Forest
Holston Creek Natural Area	1,179	R1	C2	Croatan National Forest, Holston Creek/Haywood Landing Forests Registered Heritage Area, NC Land and Water Fund Conservation Agreement, White Oak River Game Land
Hunters Creek Flatwoods	424	R4	C3	Croatan National Forest, Mountains-to-Sea Trail
Hunters Creek Upland Forest	165	R3	C4	Croatan National Forest, Hunters Creek Upland Forest Registered Heritage Area
Island Creek Natural Area	284	R1	C3	Croatan National Forest, Island Creek Natural Area Registered Heritage Area, NC Land and Water Fund Conservation Agreement, North Carolina Coastal Land Trust - Island Creek Preserve

Natural Area	Acres	Representational Value	Collective Value	Managed areas protecting all or part of the natural area
Mill Creek Outcrops	47	R2	C4	
NEU/Trent River Aquatic Habitat	504	R3	C4	Conservation Reserve Enhancement Program Easement, Jones County Open Space, Marine Corps Air Station Cherry Point - Oak Grove Airfield, North Carolina Coastal Land Trust Easement, USFWS Critical Habitat - Carolina Madtom, USFWS Critical Habitat - Neuse River Waterdog
Pocosin Wilderness	18,938	R1	C2	Croatan National Forest, Croatan National Forest - Pocosin Wilderness, Croatan National Forest - Pond Pine Wilderness, Croatan National Forest - Sheep Ridge Wilderness, Croatan Pocosins (Little Lake, Long Lake, and Sheep Ridge Wilderness) Registered Heritage Area, Croatan Pocosins (Pocosin Wilderness) Registered Heritage Area, Hadnot Creek Ponds and Longleaf Pine Woods Registered Heritage Area, Lake Ellis Simon Registered Heritage Area, Pettiford Creek Open Flatwoods Registered Heritage Area
Reedy Branch	18	R1	C4	
Sally Simmons Limestone Ledge	22	R1	C5	
White Oak River Marshes and Swamps	4,517	R1	C2	Croatan National Forest, NC Land and Water Fund Conservation Agreement, White Oak River Game Land
				Lee
Bailey Thomas Road White Cedar Stand	22	R3	C5	
CPF/Deep River below High Falls Aquatic Habitat	817	R1	C2	Endor Iron Furnace Dedicated Nature Preserve, Endor Iron Furnace State Historic Site, NC DEQ Stewardship Program Easement - Deep River Jordan, NC DEQ Stewardship Program Easement - Deep River M. Paschal, NC DEQ Stewardship Program Easement - Glendon Slate Creek Paschal, NC Division of Mitigation Services Easement, NC Land and Water Fund Conservation Agreement, NC Land and Water Fund Project, Three Rivers Land Trust Easement, Three Rivers Land Trust Preserve, Triangle Land Conservancy Easement, Triangle Land Conservancy Preserve

Natural Area	Acres	Representational Value	Collective Value	Managed areas protecting all or part of the natural area
CPF/Rocky River Subbasin Aquatic Habitat	678	R1	C1	Deep River State Trail, Deep River State Trail Dedicated Nature Preserve, Deep River State Trail Proposed Dedicated Nature Preserve, Foothills Land Conservancy Easement, Foothills Land Conservancy of Tennessee Easement, Grasslands Reserve Program Easement, Landrum Creek Forests Registered Heritage Area, Lower Bear Creek Slopes Registered Heritage Area, Lower Rocky River (Causey) Registered Heritage Area, Lower Rocky River (Goldston) Registered Heritage Area, Lower Rocky River (Keisler) Registered Heritage Area, Lower Rocky River (Miller) Registered Heritage Area, NC 902 Laurel Bluffs and Upper Rocky River Aquatic Habitat Registered Heritage Area, NC Agricultural Development and Farmland Preservation Trust Fund Easement, NC Division of Mitigation Services Easement, NC Land and Water Fund Conservation Agreement, NC Land and Water Fund Project, Rocky River Basalt Bluffs Registered Heritage Area, Rocky River Dragonfly Riffles (130 of Chatham) Registered Heritage Area, Rocky River Subbasin Riparian Aquatic Habitat Registered Heritage Area, Town of Siler City Open Space, Triangle Land Conservancy - Condoret Nature Preserve, Triangle Land Conservancy - White Pines Preserve, Triangle Land Conservancy Easement, Triangle Land Conservancy Preserve, White Pines (Camp) Registered Heritage Area, White Pines Preserve Dedicated Nature Preserve, Woods Mill Bend Registered Heritage Area
CPF/Upper Cape Fear River Aquatic Habitat	2,297	R1	C3	Cape Fear River Bluff Registered Heritage Area, Chatham Game Land, Harnett County - Cape Fear River Trail Park, Harnett County - Cape Fear Shiner County Park, Lee Game Land, NC Land and Water Fund Conservation Agreement, NC Land and Water Fund Project, Raven Rock State Park, Raven Rock State Park Dedicated Nature Preserve, Three Rivers Land Trust Easement, Three Rivers Land Trust Preserve, Town of Erwin Open Space, Triangle Land Conservancy Preserve, Wetland Reserve Program Easement
Cape Fear River/Buckhorn Levees	418	R2	C4	Chatham Game Land
Cape Fear River/McKay Island Floodplain	1,141	R5	C4	Chatham Game Land, Lee Game Land, NC Land and Water Fund Project, Triangle Land Conservancy Preserve
Center Church Headwaters of Little Governors Creek	29	R5	C5	
County Line Road White Cedar Stand	68	R3	C5	
Deep River Slopes near Carbondon	45	R5	C5	
Deep River/Little Governors Creek Forests	105	R4	C5	NC Land and Water Fund Conservation Agreement, Three Rivers Land Trust Easement, Three Rivers Land Trust Preserve, Triangle Land Conservancy Easement
Deep River/Patterson Creek Slopes	74	R5	C5	
Dry Fork Pocket Creek Forest	21	R5?	C5	

Natural Area	Acres	Representational Value	Collective Value	Managed areas protecting all or part of the natural area
Endor Iron Furnace Natural Area	296	R4	C5	Endor Iron Furnace Dedicated Nature Preserve, Endor Iron Furnace State Historic Site, NC Land and Water Fund Conservation Agreement
Juniper Springs Church Natural Area	34	R2	C4	
Lemon Springs Longleaf Pine Stand	43	R5	C5	
Reedy Branch White Cedar Stand	26	R4	C5	
Seaboard Longleaf Pine Stand	154	R3	C4	
Swann Juniper Creek Forest	47	R5	C5	
Upper Little River White Cedar Stand	81	R5	C5	Deep River State Trail, Deep River State Trail Dedicated Nature Preserve, Deep River State Trail Proposed Dedicated Nature Preserve, Lower Rocky River (Goldston) Registered Heritage Area, NC DEQ Stewardship Program Easement - Newton Tract-White Pines, NC Division of Mitigation Services Easement, NC Land and Water Fund Conservation Agreement, NC Land and Water Fund Project, Rocky River Dragonfly Riffles (130 of Chatham) Registered Heritage Area, Triangle Land Conservancy - White Pines Preserve, Triangle Land Conservancy Easement, Triangle Land Conservancy Preserve, White Pines (Camp) Registered Heritage Area, White Pines Preserve Dedicated Nature Preserve
White Pines Natural Area	542	R2	C3	
Lenoir				
Kellys Pond	193	R5	C5	
Nobles Millpond	190	R5	C5	
Lincoln				
Beth Haven Church Road Forests	906	R5	C5	Lincoln County Open Space
Beth Haven Flatrock	110	R4	C4	
Carpenter Creek Heartleaf Site	37	R2	C4	
Cat Square Heartleaf Forest	51	R5	C5	
Cloninger Lane Woods	79	R5?	C5	
Indian Creek Slopes	79	R5	C5	
June Bug Woods	160	R5	C5	
Leepers Creek Heartleaf Site	28	R5	C5	
Leepers Creek Monadnock and Wetland	146	R5	C5	
Lick Run Slopes	68	R5	C5	
Little Egypt Woods	271	R5	C5	

Natural Area	Acres	Representational Value	Collective Value	Managed areas protecting all or part of the natural area
Longs Farm/Riverbend	432	R3	C4	Catawba Lands Conservancy - Coley Preserve, Catawba Lands Conservancy - River Bend Preserve I, Catawba Lands Conservancy - River Oaks Plantation, Catawba Lands Conservancy - Rollins Preserve, Catawba Lands Conservancy - Viles Property I, Catawba Lands Conservancy Easement, NC Agricultural Development and Farmland Preservation Trust Fund Easement, NC Land and Water Fund Conservation Agreement, NC Land and Water Fund Project
Mount Zion Heartleaf Forest	43	R5	C5	
Mountain Island Lake Forest	1,521	R2	C4	Catawba Lands Conservancy Easement, City of Charlotte Open Space, Cowans Ford Wildlife Refuge Dedicated Nature Preserve, Gaston County Open Space, Lincoln County Open Space, Mecklenburg County Open Space - Buckeye Cove Nature Preserve, Mecklenburg County Open Space - Cowan's Ford Wildlife Refuge, Mountain Island Lakes Educational State Forest, NC Land and Water Fund Conservation Agreement
Reese Mountain	57	R5	C5	
Rhyne Conservation Preserve	526	R3	C4	Catawba Lands Conservancy - Paul and Agnes Rhyne Conservation Preserve, Catawba Lands Conservancy - Rhyne Preserve Additions, Catawba Lands Conservancy Easement, NC Land and Water Fund Conservation Agreement
Wingate Creek Slopes	95	R5	C5	
Macon				
Alarka Laurel	3,237	R1	C1	Alarka Laurel Special Interest Area, Mainspring Conservation Trust Easement, Nantahala National Forest - Nantahala Ranger District, The Nature Conservancy Easement, USFWS Critical Habitat - Indiana Bat
Albert Mountain/Pinnacle Mountain	1,708	R2	C3	Nantahala National Forest - Nantahala Ranger District
Big Creek Falls	37	R5	C4	Nantahala National Forest - Nantahala Ranger District, Southern Appalachian Highlands Conservancy - Big Creek Preserve
Blackrock Mountain/Granite City	794	R1	C2	Blackrock Mountain/Granite City Special Interest Area, Highlands-Cashiers Land Trust Easement, Nantahala National Forest - Nantahala Ranger District
Brushy Face Mountain/Brooks Creek Waterfall	480	R3	C3	Highlands-Cashiers Land Trust Easement, Nantahala National Forest - Nantahala Ranger District
Brushy Ridge	472	R4	C4	Highlands-Cashiers Land Trust Easement, Nantahala National Forest - Nantahala Ranger District
Bryson Branch Falls and Cove	58	R2	C3	Bryson Branch Falls and Cove Registered Heritage Area, Bryson Branch Falls and Cove Special Interest Area, Nantahala National Forest - Nantahala Ranger District
Bryson Knob	182	R3	C4	

Natural Area	Acres	Representational Value	Collective Value	Managed areas protecting all or part of the natural area
Burningtown Bald/Cliff Ridge	4,985	R2	C1	Mainspring Conservation Trust Easement, Nantahala National Forest - Nantahala Ranger District, Wildes Cove Registered Heritage Area, Wildes Cove Special Interest Area
Cartoogechaye Creek Bluff	9	R4	C5	Macon County - Little Tennessee River Greenway, Mainspring Conservation Trust - Cartoogechaye Greenway Extension, NC Land and Water Fund Conservation Agreement
Cedar Cliff/The Pinnacle	2,984	R2	C1	Cedar Cliff/The Pinnacle Special Interest Area, Nantahala National Forest - Nantahala Ranger District
Chattooga River Gorge/Ellicott Rock	2,074	R1	C1	Chattooga National Wild and Scenic River, Chattooga River Gorge/Ellicott Rock Registered Heritage Area, Chattooga River Gorge/Ellicott Rock Special Interest Area, Nantahala National Forest - Ellicott Rock Wilderness, Nantahala National Forest - Nantahala Ranger District
Cole Mountain/Shortoff Mountain	1,204	R1	C3	Cole Mountain/Shortoff Mountain Registered Heritage Area, Cole Mtn/Shortoff Special Interest Area, Highlands-Cashiers Land Trust Easement, Nantahala National Forest - Nantahala Ranger District
Corbin Knob	1,035	R2	C3	Mainspring Conservation Trust Easement, Nantahala National Forest - Nantahala Ranger District
Corner Knob	299	R4	C4	Nantahala National Forest - Nantahala Ranger District, North American Land Trust Easement
Cullasaja Gorge	2,266	R1	C1	Cullasaja Gorge Registered Heritage Area, Cullasaja Special Interest Area, Nantahala National Forest - Dry Falls Scenic Area, Nantahala National Forest - Nantahala Ranger District, Nantahala National Forest - Van Hook Glade Recreation Area
Dobson Mountain	197	R3	C4	
Doubletop Mountain/Cedar Cliff Mountain	1,434	R1	C3	Doubletop Mountain/Cedar Cliff Mountain Special Interest Area, Nantahala National Forest - Nantahala Ranger District, Pickens Nose /Little Ridgepole Mountain Special Interest Area
Fires Creek Ridgeline	6,837	R1	C3	Nantahala National Forest - Nantahala Ranger District, Nantahala National Forest - Tusquitee Ranger District
Foster Knob/Rockyface Mountain	910	R1	C3	Nantahala National Forest - Nantahala Ranger District
Glen Falls	142	R1	C3	Nantahala National Forest - Blue Valley Experimental Forest, Nantahala National Forest - Glenn Falls Scenic Area, Nantahala National Forest - Nantahala Ranger District
Grindstone Knob/Cedar Knob	199	R3	C3	Highlands-Cashiers Land Trust Easement, Mainspring Conservation Trust Easement
Hawkins Rockhouse	70	R5	C4	Nantahala National Forest - Nantahala Ranger District

Natural Area	Acres	Representational Value	Collective Value	Managed areas protecting all or part of the natural area
Henry Wright/Kelsey Hemlock Forests	308	R1	C3	Henry M. Wright Preserve Dedicated Nature Preserve, Henry Wright/Kelsey Hemlock Forests Special Interest Area, Henry Wright/Kelsey Registered Heritage Area, Highlands-Cashiers Land Trust Preserve, Nantahala National Forest - Nantahala Ranger District
Highlands Sixth Street Wetland	5	R2	C4	Highlands-Cashiers Land Trust Preserve
Hogback Mountain	332	R5	C4	Nantahala National Forest - Nantahala Ranger District
Horse Cove Wetland	29	R3	C4	Highlands-Cashiers Land Trust Easement, Nantahala National Forest - Nantahala Ranger District
Houston Knob	335	R5	C5	Nantahala National Forest - Nantahala Ranger District
Jake Branch Meadow	2	R2	C5	
Jarrett Bald	922	R1	C3	Nantahala National Forest - Nantahala Ranger District
Jarrett Creek Wetlands	28	R2	C3	Nantahala National Forest - Nantahala Ranger District
Jones Knob/Whiterock Mountain	1,109	R2	C3	Cedar Cliff/The Pinnacle Special Interest Area, Nantahala National Forest - Nantahala Ranger District
Keener Mountain	226	R5	C5	Nantahala National Forest - Nantahala Ranger District
Kirby Knob Hornblende Slope	106	R2	C4	Nantahala National Forest - Nantahala Ranger District
LTN/Cartoogechaye Creek Aquatic Habitat	97	R2	C3	Farm and Ranch Lands Protection Program Easement, Macon County - Little Tennessee River Greenway, Macon County - Macon County Recreation Park, Macon County Open Space, Mainspring Conservation Trust - Cartoogechaye Greenway Extension, Mainspring Conservation Trust Easement, NC Land and Water Fund Conservation Agreement, NC Land and Water Fund Project, Nantahala National Forest - Nantahala Ranger District
LTN/Cullasaja River-Ellijay Creek Aquatic Habitat	119	R1	C3	Cullasaja Gorge Registered Heritage Area, Cullasaja Special Interest Area, Macon County - Cullasaja Park, Macon County - Little Tennessee River Greenway, Macon County Open Space, Mainspring Conservation Trust - Onion Mountain Preserve, NC Hazard Mitigation Buyout Property - Macon County, NC Land and Water Fund Conservation Agreement, NC Land and Water Fund Project, Nantahala National Forest - Nantahala Ranger District, USFWS Critical Habitat - Spotfin Chub

Natural Area	Acres	Representational Value	Collective Value	Managed areas protecting all or part of the natural area
LTN/Little Tennessee River (Lower) Aquatic Habitat	713	R1	C1	Farm and Ranch Lands Protection Program Easement, Mainspring Conservation Trust - Coggins Bend Preserve, Mainspring Conservation Trust - Gibson Bottoms Preserve, Mainspring Conservation Trust - Kelly Cove Preserve, Mainspring Conservation Trust - Lakey Creek Confluence Preserve, Mainspring Conservation Trust - Potts Branch Preserve, Mainspring Conservation Trust - Queen Branch Preserve, Mainspring Conservation Trust Easement, NC Division of Mitigation Services Easement, NC Land and Water Fund Conservation Agreement, NC Land and Water Fund Project, Nantahala National Forest - Nantahala Ranger District, Needmore Game Land, Needmore Game Land Dedicated Nature Preserve, The Nature Conservancy Easement, USFWS Critical Habitat - Appalachian Elktoe, USFWS Critical Habitat - Indiana Bat, USFWS Critical Habitat - Spotfin Chub
LTN/Little Tennessee River (Upper) Aquatic Habitat	470	R2	C3	Cedar Cliff/The Pinnacle Special Interest Area, Farm and Ranch Lands Protection Program Easement, Grasslands Reserve Program Easement, Macon County - Cullasaja Park, Macon County - Little Tennessee River Greenway, Macon County - Wesleys Park, Macon County Open Space, Mainspring Conservation Trust - Tessentee Preserve, Mainspring Conservation Trust Easement, Mainspring Conservation Trust Preserve, NC Agricultural Development and Farmland Preservation Trust Fund Easement, NC Department of Transportation Mitigation Site, NC Hazard Mitigation Buyout Property - Macon County, NC Land and Water Fund Conservation Agreement, NC Land and Water Fund Project, Nantahala National Forest - Nantahala Ranger District, Needmore Game Land, Needmore Game Land Dedicated Nature Preserve, Town of Franklin - Franklin Memorial Park, USFWS Critical Habitat - Appalachian Elktoe, USFWS Critical Habitat - Spotfin Chub
Lambert Mountain	758	R2	C2	Nantahala National Forest - Nantahala Ranger District
Ledbetter Creek Forest	1,229	R1	C4	Nantahala Gorge Special Interest Area, Nantahala National Forest - Cheoah Ranger District, Nantahala National Forest - Nantahala Ranger District, USFWS Critical Habitat - Indiana Bat
Lee Creek Seep	3	R2	C4	Nantahala National Forest - Nantahala Ranger District
Little Mountain Cedar Glade	51	R2	C4	
Little Rocky Mountain	223	R5	C4	Nantahala National Forest - Nantahala Ranger District
Little Scaly Mountain	316	R2	C4	Highlands-Cashiers Land Trust Easement, Nantahala National Forest - Glenn Falls Scenic Area, Nantahala National Forest - Nantahala Ranger District

Natural Area	Acres	Representational Value	Collective Value	Managed areas protecting all or part of the natural area
Little Tennessee River Floodplain	4,648	R1	C1	Farm and Ranch Lands Protection Program Easement, Macon County - Little Tennessee River Greenway, Macon County - Weseleys Park, Mainspring Conservation Trust - Baliles Wetland Preserve, Mainspring Conservation Trust - Coggins Bend Preserve, Mainspring Conservation Trust - Klatt Wetland Preserve, Mainspring Conservation Trust - Queen Branch Preserve, Mainspring Conservation Trust - Raby Bend Preserve, Mainspring Conservation Trust - Wiggins Creek Preserve, Mainspring Conservation Trust Easement, NC Department of Transportation Mitigation Site, NC Division of Mitigation Services Easement, NC Land and Water Fund Conservation Agreement, NC Land and Water Fund Project, NC Wildlife Resources Commission Easement, Nantahala National Forest - Nantahala Ranger District, Needmore Game Land, Needmore Game Land Dedicated Nature Preserve, The Nature Conservancy Easement, USFWS Critical Habitat - Appalachian Elktoe, USFWS Critical Habitat - Indiana Bat, USFWS Critical Habitat - Spotfin Chub
McDowell Mountain	462	R1	C3	McDowell Mountain Special Interest Area, Nantahala National Forest - Nantahala Ranger District
Middle Creek Falls	232	R5	C4	Nantahala National Forest - Nantahala Ranger District
Milksick Knob	494	R2	C4	Nantahala National Forest - Nantahala Ranger District
Moore Knob	110	R2	C4	Nantahala National Forest - Nantahala Ranger District
Nantahala River Wetlands	103	R1	C2	Nantahala National Forest - Nantahala Ranger District, Nantahala River Bogs Registered Heritage Area, Nantahala River Bogs Special Interest Area
Nantahala River Woodland Pond	6	R2	C4	
Onion Mountain	130	R2	C3	Mainspring Conservation Trust - Onion Mountain Preserve, Mainspring Conservation Trust Easement, NC Land and Water Fund Project, Nantahala National Forest - Nantahala Ranger District
Pickens Nose/Little Ridgepole Mountain	4,874	R1	C1	Doubletop Mountain/Cedar Cliff Mountain Special Interest Area, Nantahala National Forest - Nantahala Ranger District, Nantahala National Forest - Southern Nantahala Wilderness, Nantahala National Forest - Tusquitee Ranger District, Pickens Nose /Little Ridgepole Mountain Special Interest Area
Piercy Bald/London Bald	847	R3	C4	Nantahala National Forest - Nantahala Ranger District, Nantahala National Forest - Tusquitee Ranger District
Piercy Range/Kennedy Top	1,348	R2	C3	Nantahala National Forest - Nantahala Ranger District, Nantahala National Forest - Tusquitee Ranger District
Piney Knob Fork	523	R3	C4	Nantahala National Forest - Nantahala Ranger District, Piney Knob Fork Registered Heritage Area, Piney Knob Fork Special Interest Area
Pinky Falls/Olive Preserve	59	R2	C4	Highlands-Cashiers Land Trust Easement, Highlands-Cashiers Land Trust Preserve, Olive Tract Registered Heritage Area, Pinky Falls Registered Heritage Area

Natural Area	Acres	Representational Value	Collective Value	Managed areas protecting all or part of the natural area
Polecat Ridge	105	R3	C5	Mainspring Conservation Trust Preserve - Polecat Ridge, Nantahala National Forest - Nantahala Ranger District
Rainbow Springs Marsh	59	R1	C2	Mainspring Conservation Trust Easement, NC Land and Water Fund Project
Rainbow Springs Preserve	947	R2	C4	Mainspring Conservation Trust Easement, Nantahala National Forest - Nantahala Ranger District, Nantahala National Forest - Tusquitee Ranger District, The Nature Conservancy Easement
Ravenels Woods Remnants	202	R1	C5	Highland-Cashiers Land Trust Preserve, Highlands-Cashiers Land Trust Easement, Nantahala National Forest - Nantahala Ranger District, The Nature Conservancy Easement
Richey Knob/Buck Knob	1,501	R3	C3	Nantahala National Forest - Nantahala Ranger District
Roaring Fork/Fire Gap Ridge	641	R3	C3	Nantahala National Forest - Nantahala Ranger District
Runaway Knob	227	R3	C4	Nantahala National Forest - Nantahala Ranger District, Runaway Knob Registered Heritage Area, Runaway Knob Special Interest Area
SAV/Chattooga River Aquatic Habitat	60	R2	C4	Chattooga National Wild and Scenic River, Chattooga River Gorge/Ellicott Rock Registered Heritage Area, Chattooga River Gorge/Ellicott Rock Special Interest Area, Highlands-Cashiers Land Trust Easement, Nantahala National Forest - Ellicott Rock Wilderness, Nantahala National Forest - Nantahala Ranger District
Satulah Mountain	134	R2	C3	Highlands-Cashiers Land Trust Easement, Highlands-Cashiers Land Trust Preserve, Nantahala National Forest - Nantahala Ranger District, Satulah Mountain Summit Registered Heritage Area
Scaly Mountain	808	R2	C3	Nantahala National Forest - Nantahala Ranger District, Scaly Mountain and Catstairs Special Interest Area, Scaly Mountain and the Catstairs Registered Heritage Area
Skitty Branch Cove	78	R2	C5	Nantahala National Forest - Nantahala Ranger District
Slick Rock	11	R4	C4	Nantahala National Forest - Nantahala Ranger District, Slick Rock Registered Heritage Area, Slick Rock Special Interest Area
Standing Indian Mountain	4,163	R1	C1	Nantahala National Forest - Nantahala Ranger District, Nantahala National Forest - Southern Nantahala Wilderness, Nantahala National Forest - Tusquitee Ranger District, Pickens Nose /Little Ridgepole Mountain Special Interest Area, Standing Indian Mountain Registered Heritage Area, Standing Indian Mtn Special Interest Area
Tessentee Farm Wetlands	2	R5	C5	Mainspring Conservation Trust - Tessentee Preserve, NC Land and Water Fund Conservation Agreement
The Fodderstacks	305	R1	C3	Highlands-Cashiers Land Trust Preserve, Nantahala National Forest - Nantahala Ranger District, The Fodderstacks Special Interest Area
Trimont Ridge	473	R2	C3	Nantahala National Forest - Nantahala Ranger District

Natural Area	Acres	Representational Value	Collective Value	Managed areas protecting all or part of the natural area
Upper Nantahala Gorge	1,725	R1	C1	Camp Branch Falls Registered Heritage Area, Nantahala National Forest - Nantahala Ranger District, Upper Nantahala Gorge Special Interest Area
Walking Fern Cove	25	R2	C4	Nantahala National Forest - Nantahala Ranger District, Walking Fern Cove Registered Heritage Area, Walking Fern Cove Special Interest Area
Wayah Bald and Wine Spring Bald	3,982	R1	C1	Nantahala National Forest - Nantahala Ranger District, Wayah Bald and Wine Spring Bald Special Interest Area
Wesser Bald	1,283	R2	C3	Nantahala National Forest - Nantahala Ranger District, USFWS Critical Habitat - Indiana Bat
Whiteside Mountain/Devils Courthouse	1,478	R1	C1	Highlands-Cashiers Land Trust Preserve, Nantahala National Forest - Nantahala Ranger District, Whiteside Mountain Registered Heritage Area, Whiteside Mountain/Devils Courthouse Special Interest Area
Yellow Mountain/Blackrock Mountain	829	R5	C4	Highlands-Cashiers Land Trust Preserve, Nantahala National Forest - Nantahala Ranger District
Madison				
Bailey Bend Slopes	37	R3	C4	
Big Flat/Rice Gap	213	R5	C5	Pisgah National Forest - Appalachian Ranger District
Big Laurel Creek Gorge	614	R3	C3	Big Laurel Creek Gorge Registered Heritage Area, Big Laurel Creek Gorge Special Interest Area, FRB/Lower French Broad River Aquatic Habitat Special Interest Area, Lovers Leap/Stackhouse Slopes Special Interest Area, Pisgah National Forest - Appalachian Ranger District
Big Rock Spring	181	R5	C5	Pisgah National Forest - Appalachian Ranger District
Black Pine Ridge	136	R3	C5	Pisgah National Forest - Appalachian Ranger District
Crooked Creek Meadow	18	R5	C5	
Davis Branch Floodplain	31	R3	C4	Murray Branch Slopes Special Interest Area, Pisgah National Forest - Appalachian Ranger District
Doe Branch Forests	75	R4	C5	
FRB/Lower French Broad River Aquatic Habitat	1,593	R1	C1	Big Laurel Creek Gorge Registered Heritage Area, Big Laurel Creek Gorge Special Interest Area, Buncombe County Open Space, FRB/Lower French Broad River Aquatic Habitat Special Interest Area, Lovers Leap/Stackhouse Slopes Special Interest Area, Madison County Open Space, NC Division of Mitigation Services Easement, NC Land and Water Fund Project, Pisgah National Forest - Appalachian Ranger District, RiverLink Easement, Sandy Mush Game Land, Southeast Regional Land Conservancy Easement, Spring Creek Gorge Special Interest Area, Town of Weaverville Open Space
Flint Mountain Boulderfields	71	R2	C4	Flint Mountain Boulderfields Special Interest Area, Pisgah National Forest - Appalachian Ranger District
Forks of Ivy	26	R2	C4	
Hot Springs Mountain	152	R5	C5	Pisgah National Forest - Appalachian Ranger District

Natural Area	Acres	Representational Value	Collective Value	Managed areas protecting all or part of the natural area
Ivy Bluffs Mafic Forests and Woodlands	81	R1	C1	Southern Appalachian Highlands Conservancy Easement
Ivy River Dam Cliffs	48	R2	C3	
Lovers Leap/Deep Water Bridge	968	R1	C1	
Maidenhair Ravine	16	R5	C5	Big Laurel Creek Gorge Registered Heritage Area, Big Laurel Creek Gorge Special Interest Area, FRB/Lower French Broad River Aquatic Habitat Special Interest Area, Lovers Leap/Stackhouse Slopes Special Interest Area, Pisgah National Forest - Appalachian Ranger District
Mars Hill Watershed	123	R2	C4	Town of Mars Hill Open Space
Marshall Watershed	628	R5	C4	NC Land and Water Fund Project, Southern Appalachian Highlands Conservancy Easement, Town of Marshall Open Space
Max Patch/Roaring Fork Forest	253	R2	C4	Pisgah National Forest - Appalachian Ranger District
Mine Ridge	51	R1	C5	
Murray Branch Slopes	164	R1	C2	Murray Branch Slopes Special Interest Area, Paint Rock Road Registered Heritage Area, Pisgah National Forest - Appalachian Ranger District
Naked Place Mountain	23	R3	C5	Pisgah National Forest - Appalachian Ranger District
Paint Rock Road Natural Area	95	R2	C3	Paint Rock Road Natural Area Special Interest Area, Paint Rock Road Registered Heritage Area, Pisgah National Forest - Appalachian Ranger District
Sams Gap/High Rock	228	R3	C4	Pisgah National Forest - Appalachian Ranger District
Sandymush Creek/Turkey Creek Gorge	360	R2	C2	NC Division of Mitigation Services Easement, NC Land and Water Fund Project, Sandy Mush Game Land
Spillcorn--Locust Knob	380	R5	C5	Southern Appalachian Highlands Conservancy Easement
Spillcorn--Richland Mountain	80	R5?	C5	
Spring Creek Gorge	751	R1	C2	FRB/Lower French Broad River Aquatic Habitat Special Interest Area, Pisgah National Forest - Appalachian Ranger District, Spring Creek Gorge Special Interest Area
Spring Creek Mountain	297	R5	C5	
Spring Creek/Turkey Mountain	154	R5	C5	Pisgah National Forest - Appalachian Ranger District
Squirrel Branch Oaks	32	R5	C5	Pisgah National Forest - Appalachian Ranger District
Stokely Hollow and Ridge	66	R1	C3	
Street Gap Forest	166	R2	C5	Pisgah National Forest - Appalachian Ranger District
Sugarloaf Knob	275	R2	C5	Pisgah National Forest - Appalachian Ranger District
Walnut Mountains/Sevenmile Ridge	71	R5?	C5	
Whiteoak Flats Branch	48	R5	C4	Pisgah National Forest - Appalachian Ranger District

Natural Area	Acres	Representational Value	Collective Value	Managed areas protecting all or part of the natural area
Whiterock Cliffs	439	R3	C3	Pisgah National Forest - Appalachian Ranger District
Martin				
Broadneck Swamp/Company Swamp	7,747	R2	C2	NC Division of Mitigation Services Easement, Roanoke River National Wildlife Refuge, Roanoke River Wetlands Game Land, Roanoke River Wetlands Game Land Dedicated Nature Preserve
Conoho Creek Slopes and Floodplain	1,604	R2	C4	Roanoke River Wetlands Game Land, Roanoke River Wetlands Game Land Dedicated Nature Preserve
Conoho Neck Swamp	8,942	R2	C3	Martin County - Moratoc Park, NC Land and Water Fund Project, Roanoke River Wetlands Game Land, Roanoke River Wetlands Game Land Dedicated Nature Preserve
Devils Gut	2,114	R2	C4	Devils Gut Preserve, Devils Gut Preserve Dedicated Nature Preserve, Roanoke River Preserve
Fort Branch Bluffs	133	R4	C4	
Hills Ferry/Palmyra Slopes	823	R5	C4	NC Division of Mitigation Services Easement, Wetland Reserve Program Easement
Jamesville Island/Warren Neck	12,290	R2	C4	Roanoke River National Wildlife Refuge, Roanoke River Preserve, The Nature Conservancy Easement, Wetland Reserve Program Easement
Lilleys Swamp	71	R5	C5	
Poplar Point Slopes	79	R5	C5	
ROA/Lower Roanoke River Aquatic Habitat	2,005	R2	C4	Martin County - Moratoc Park, NC Land and Water Fund Conservation Agreement, Roanoke River National Wildlife Refuge, Roanoke River Preserve, Roanoke River Wetlands Game Land, Roanoke River Wetlands Game Land Dedicated Nature Preserve, The Nature Conservancy Easement, Town of Plymouth Open Space, Unique Places to Save Easement, Wetland Reserve Program Easement
Roanoke River/NC 11 Floodplain Forests	1,325	R3	C4	NC Land and Water Fund Conservation Agreement
Sweetwater Creek Swamp	1,002	R3	C5	
McDowell				
Bald Mountain Natural Areas	243	R1	C5	Bald Mountain Natural Areas Special Interest Area, Mountains-to-Sea Trail, Pisgah National Forest - Grandfather Ranger District
Bear Creek Natural Area	68	R1	C5	Pisgah Game Land, Pisgah Game Land Dedicated Nature Preserve, Pisgah National Forest - Grandfather Ranger District
Beartree Ridge	107	R3	C4	Blue Ridge Parkway, Mountains-to-Sea Trail, Pisgah National Forest - Grandfather Ranger District
Bee Rock Creek	303	R1	C4	Blue Ridge Parkway, Pisgah National Forest - Grandfather Ranger District

Natural Area	Acres	Representational Value	Collective Value	Managed areas protecting all or part of the natural area
Bobs Creek Pocket Wilderness	2,597	R1	C1	Bob's Creek State Natural Area, Bobs Creek Proposed Dedicated Nature Preserve, Box Creek Wilderness and Camel Knob Registered Heritage Area, NC DEQ Stewardship Program Easement - Bobs Creek, NC DEQ Stewardship Program Easement - UT to Goose Creek (Coats), NC DEQ Stewardship Program Easement - UT to North Muddy Creek (Haney), NC Land and Water Fund Project
Box Creek Wilderness Natural Area	3,654	R1	C1	Box Creek Conservation Easement, Box Creek Wilderness and Camel Knob Registered Heritage Area
Brackettown Seep	22	R2	C4	
Brackettown Valley Meadow	1	R5	C5	
Camel Knob	2,069	R4	C3	Box Creek Conservation Easement, Box Creek Wilderness and Camel Knob Registered Heritage Area
Catawba Headwaters/Fortune Field	511	R4	C4	NC Land and Water Fund Conservation Agreement, Pisgah National Forest - Grandfather Ranger District, Southern Appalachian Highlands Conservancy - Glade Creek Preserve, Southern Appalachian Highlands Conservancy - High Rock Acres Preserve, Southern Appalachian Highlands Conservancy Easement
Christmount Natural Area	383	R2	C4	NC Land and Water Fund Conservation Agreement, Southern Appalachian Highlands Conservancy - Glade Creek Preserve, Southern Appalachian Highlands Conservancy Easement, Town of Black Mountain Watershed
Cross Mountain	643	R4	C4	Cross Mountain Registered Heritage Area
Edmondson Mountain	1,662	R4	C4	Foothills Conservancy of North Carolina Easement, Foothills Conservancy of North Carolina Preserve, NC Land and Water Fund Conservation Agreement, NC Land and Water Fund Project, Pisgah National Forest - Grandfather Ranger District
Graybeard Natural Area	3,553	R2	C1	Asheville Watershed, Blue Ridge Parkway, Conservation Trust for North Carolina Easement, Montreat Watershed (Montreat Cottagers) Registered Heritage Area, Montreat Watershed (Mountain Retreat) Registered Heritage Area, NC Land and Water Fund Project, North Fork Watershed (BRP/NPS) Registered Heritage Area, Pisgah National Forest - Appalachian Ranger District, Pisgah National Forest - Grandfather Ranger District, Southern Appalachian Highlands Conservancy - Brushy Knob Preserve, Southern Appalachian Highlands Conservancy Easement, Town of Montreat Open Space
Hickorynut Mountain	11,991	R1	C1	Foothills Conservancy of North Carolina Preserve, Hickorynut Mountain Registered Heritage Area, Morgan Mountain--Ledbetter Mountain Registered Heritage Area, NC Land and Water Fund Project
Honeycutt Cove Natural Area	128	R5	C5	Blue Ridge Parkway, Conservation Trust for North Carolina Easement, NC Land and Water Fund Conservation Agreement

Natural Area	Acres	Representational Value	Collective Value	Managed areas protecting all or part of the natural area
Johns Creek Natural Area	11	R2	C5	Johns Creek Natural Area Registered Heritage Area, Johns Creek Natural Area Special Interest Area, Pisgah National Forest - Grandfather Ranger District
Laurel Ridges	335	R2	C4	Blue Ridge Parkway, Laurel Ridges Registered Heritage Area, Pisgah National Forest - Appalachian Ranger District, Pisgah National Forest - Grandfather Ranger District
Linville Caverns	238	R1	C1	Linville Caverns Registered Heritage Area, Pisgah National Forest - Grandfather Ranger District
Linville Gorge and Falls	10,680	R1	C1	Blue Ridge Parkway, Linville Falls Registered Heritage Area, Linville Falls Special Interest Area, Linville Gorge Registered Heritage Area, Linville Gorge Special Interest Area, Linville River State Natural and Scenic River, Mountains-to-Sea Trail, NC Division of Mitigation Services Easement, Pisgah Game Land, Pisgah Game Land Dedicated Nature Preserve, Pisgah National Forest - Grandfather Ranger District, Pisgah National Forest - Linville Gorge Wilderness, USFWS Critical Habitat - Mountain Golden-heather
Linville Mountain Dolomite Areas	276	R1	C2	Linville Mountain Dolomite Areas Special Interest Area, Pisgah National Forest - Grandfather Ranger District
Little Tablerock Mountain	1,041	R4	C4	Blue Ridge Parkway, Foothills Conservancy of North Carolina Preserve, NC Division of Mitigation Services Easement, NC Land and Water Fund Conservation Agreement, NC Land and Water Fund Project, Pisgah Game Land, Pisgah Game Land Dedicated Nature Preserve, Pisgah National Forest - Grandfather Ranger District
Lone Mountain Natural Area	2,250	R2	C1	Box Creek Conservation Easement, Box Creek Wilderness and Camel Knob Registered Heritage Area, Foothills Conservancy of North Carolina Preserve, NC DEQ Stewardship Program Easement - Cane Creek (FD), NC Division of Mitigation Services Easement, NC Land and Water Fund Project, South Mountains Game Land, South Mountains Game Land Dedicated Nature Preserve
Mackey Mountain	1,852	R2	C5	Pisgah National Forest - Grandfather Ranger District
Mike Mountain--Pinnacle Mountain	2,051	R2	C1	Box Creek Wilderness and Camel Knob Registered Heritage Area, Foothills Conservancy of North Carolina Preserve, Mike Mountain--Pinnacle Mountain Registered Heritage Area, Morgan Mountain--Ledbetter Mountain Registered Heritage Area, NC Land and Water Fund Project, Rutherford County Open Space
Montford Cove/Chestnut Mountain	319	R5	C5	
Morgan Mountain -- Ledbetter Mountain	1,179	R2	C3	Foothills Conservancy of North Carolina Preserve, Hickorynut Mountain Registered Heritage Area, Mike Mountain--Pinnacle Mountain Registered Heritage Area, Morgan Mountain--Ledbetter Mountain Registered Heritage Area, NC DEQ Stewardship Program Easement - Morgan Creek, NC Land and Water Fund Project
Muddy Creek Bog and Slopes	31	R2	C4	

Natural Area	Acres	Representational Value	Collective Value	Managed areas protecting all or part of the natural area
Newberry Creek Gorge	41	R2	C4	Pisgah National Forest - Grandfather Ranger District
North Fork Watershed	8,249	R1	C1	Asheville Watershed, Big Ivy/Craggy Mountain Special Interest Area, Black Mountains Registered Heritage Area, Blue Ridge Parkway, City of Asheville Open Space, Conservation Trust for North Carolina Easement, Montreat Watershed (Montreat Cottagers) Registered Heritage Area, Montreat Watershed (Mountain Retreat) Registered Heritage Area, Mount Mitchell State Park, Mount Mitchell State Park Dedicated Nature Preserve, Mountains-to-Sea Trail, NC Land and Water Fund Project, North Fork Watershed (BRP/NPS) Registered Heritage Area, Pisgah National Forest - Appalachian Ranger District, Pisgah National Forest - Grandfather Ranger District, Southern Appalachian Highlands Conservancy Easement, The Craggies (BRP/NPS) Registered Heritage Area
Rockhouse Creek Forests	838	R2	C3	Box Creek Wilderness and Camel Knob Registered Heritage Area, Foothills Conservancy of North Carolina Preserve, Mike Mountain--Pinnacle Mountain Registered Heritage Area, NC Department of Transportation Property, NC Land and Water Fund Project
Rollins/South Mountains Natural Area	19,310	R1	C1	NC Land and Water Fund Project, South Mountains Game Land, South Mountains Game Land Dedicated Nature Preserve, South Mountains State Park, South Mountains State Park Dedicated Nature Preserve
Second Broad River Gorge	46	R2	C4	Bob's Creek State Natural Area
Sunnyvale Slopes	130	R5	C5	Sunnyvale Slopes Registered Heritage Area
The Loop/Gillespie Gap	584	R5	C4	Pisgah National Forest - Grandfather Ranger District
Toms Creek Natural Area	35	R1	C5	Caraway Plant Conservation Preserve, Caraway Plant Conservation Preserve Dedicated Nature Preserve, NC Land and Water Fund Project, Pisgah National Forest - Grandfather Ranger District, Toms Creek Natural Area Special Interest Area
Upper Pepper Creek Natural Area	424	R5	C5	Conservation Trust for North Carolina Easement, Conservation Trust for North Carolina Preserve, NC Land and Water Fund Conservation Agreement
Wildacres Escarpment Slopes	908	R4	C3	Armstrong Fish Hatchery, Conservation Trust for North Carolina Easement, NC Land and Water Fund Conservation Agreement, Pisgah National Forest - Grandfather Ranger District
Woodlawn Dolomite Area	109	R2	C5	Pisgah National Forest - Grandfather Ranger District
Woods Mountain/Singecat Ridge	415	R1	C3	Blue Ridge Parkway, Mountains-to-Sea Trail, Pisgah National Forest - Grandfather Ranger District, Woods Mountain/Singecat Ridge Special Interest Area
Mecklenburg				
Bingham Road Hardpan Forest	16	R5	C4	Mecklenburg County Open Space - Mallard Creek Park
Brackett Bluff	61	R5	C5	Davidson Lands Conservancy Easement, Mecklenburg County Open Space - Rocky River Bluff Nature Preserve, Rocky River Bluff Dedicated Nature Preserve

Natural Area	Acres	Representational Value	Collective Value	Managed areas protecting all or part of the natural area
Ferrelltown Nature Preserve and Vicinity	81	R2	C4	Ferrelltown Nature Preserve COS Approved Dedicated Nature Preserve, Mecklenburg County Open Space - Ferrelltown Nature Preserve
Flat Branch Hardpan	36	R3	C4	Flat Branch Dedicated Nature Preserve, Mecklenburg County Open Space - Flat Branch Nature Preserve
Gateway Nature Preserve	137	R3	C4	Iswa Dedicated Nature Preserve, Mecklenburg County Open Space - Iswa Nature Preserve
Good Shepherd Upland Depression Swamp	3	R5	C5	
IBM Park	58	R5	C5	Mecklenburg County Open Space
Kidd Road Upland Swamp	59	R5	C4	City of Charlotte Open Space
Latta Plantation Natural Areas	1,433	R2	C4	Latta Plantation Dedicated Nature Preserve, Mecklenburg County Open Space - Gar Creek Nature Preserve, Mecklenburg County Open Space - Latta Nature Preserve, Mecklenburg County Open Space - Latta Place Historic Site
Long Creek Bluff	346	R2	C4	Catawba Lands Conservancy - Long Creek Preserve, Catawba Lands Conservancy Easement, City of Charlotte Open Space, NC Land and Water Fund Conservation Agreement, NC Land and Water Fund Project, US National Whitewater Center
Mallard Creek Road Sunflower Site	13	R5	C5	NC Department of Transportation Mitigation Site
McCoy Road Sunflower Site	10	R4	C5	Catawba Lands Conservancy Easement, Mecklenburg County Open Space - Gar Creek Nature Preserve
McDowell Nature Preserve	1,094	R2	C3	McDowell Nature Preserve Dedicated Nature Preserve, Mecklenburg County Open Space - McDowell Nature Preserve
McDowell/Torrence Creek Confluence Slope	20	R2	C5	Mecklenburg County Open Space - McDowell Creek Greenway, Mecklenburg County Open Space - McDowell Creek Park, Mecklenburg County Open Space - McIlwaine Park, Mecklenburg County Open Space - Torrence Creek Greenway, NC Land and Water Fund Conservation Agreement, NC Land and Water Fund Project
Mount Olive Church Basic Forest	249	R2	C3	Auten Nature Preserve Dedicated Nature Preserve, Mecklenburg County Open Space - Rural Hill Nature Preserve, Mecklenburg County and City of Charlotte - Auten Nature Preserve, Rural Hill Preserve COS Approved Dedicated Nature Preserve
Mountain Island Lake Dam Rare Plant Sites	42	R4	C5	Catawba Lands Conservancy - Catawba Wildflower Glen, Catawba Lands Conservancy - Haithcox Property, Catawba Lands Conservancy - Smawley Tract, Catawba Lands Conservancy Easement, City of Charlotte Open Space

Natural Area	Acres	Representational Value	Collective Value	Managed areas protecting all or part of the natural area
Mountain Island Lake Forest	1,521	R2	C4	Catawba Lands Conservancy Easement, City of Charlotte Open Space, Cowans Ford Wildlife Refuge Dedicated Nature Preserve, Gaston County Open Space, Lincoln County Open Space, Mecklenburg County Open Space - Buckeye Cove Nature Preserve, Mecklenburg County Open Space - Cowan's Ford Wildlife Refuge, Mountain Island Lakes Educational State Forest, NC Land and Water Fund Conservation Agreement
Neely Road Swamps	17	R5	C4	
Providence Flats Swamp	25	R5	C4	
Reedy Creek Nature Preserve Forests	971	R3	C4	City of Charlotte Open Space, Mecklenburg County Open Space - Reedy Creek Nature Preserve, Mecklenburg County Open Space - Reedy Creek Park
Ridge Road Hardpan Forest	33	R1	C4	NC Department of Transportation Mitigation Site
Shuffletown Powerline Rare Plant Site	46	R2	C4	Mecklenburg County Open Space - Shuffletown Prairie Nature Preserve
Stevens Creek Nature Preserve	227	R5	C5	Mecklenburg County Open Space - Stevens Creek Nature Preserve, Stevens Creek Dedicated Nature Preserve
West Branch Preserve	72	R5	C5	Catawba Lands Conservancy Easement, Mecklenburg County Open Space - West Branch Nature Preserve, West Branch Preserve COS Approved Dedicated Nature Preserve
Whitehall Nature Preserve	50	R1	C4	Catawba Lands Conservancy - Whitehall Nature Preserve, NC Department of Transportation Mitigation Site
Winget Road Rare Plant Site	11	R5	C5	Mecklenburg County Open Space - Thomas M. Winget Nature Preserve
YAD/Goose Creek Aquatic Habitat	100	R1	C4	City of Charlotte Open Space, Mecklenburg County Open Space - Stevens Creek Nature Preserve, NC Department of Transportation Mitigation Site, NC Wildlife Resources Commission Easement, Stevens Creek Dedicated Nature Preserve, USFWS Critical Habitat - Carolina Heelsplitter
Mitchell				
Bacchus Spiraea Sites	599	R1	C5	USFWS Critical Habitat - Appalachian Elktoe, Yancey County Open Space
Big Spring Creek Slopes	89	R4	C3	NC Land and Water Fund Project, Southern Appalachian Highlands Conservancy - Little Hawk Mountain Preserve, Southern Appalachian Highlands Conservancy Preserve
Cane Creek Mountain Connector	393	R5	C5	NC Land and Water Fund Conservation Agreement, NC Land and Water Fund Project, Southern Appalachian Highlands Conservancy - Cane Creek Mountain Preserve, Southern Appalachian Highlands Conservancy - Little Hawk Mountain Preserve, Southern Appalachian Highlands Conservancy Preserve

Natural Area	Acres	Representational Value	Collective Value	Managed areas protecting all or part of the natural area
FRB/North Toe River-Nolichucky River Aquatic Habitat	1,101	R1	C2	Avery County - Green Valley Community Center, Avery-Mitchell Correctional Institution, Blue Ridge Conservancy Easement, Mitchell County Open Space, NC Land and Water Fund Project, North Toe River Bluff Registered Heritage Area, Pine Mountain--North Toe River Registered Heritage Area, Pisgah National Forest - Appalachian Ranger District, Town of Spruce Pine - Riverside Park, Town of Spruce Pine Open Space, USFWS Critical Habitat - Appalachian Elktoe
Fall Creek Falls	49	R5	C4	
Grassy Creek Forests	56	R5	C5	
Grassy Creek Springs	118	R2	C4	Blue Ridge Parkway, Conservation Trust for North Carolina Preserve, NC Land and Water Fund Project
Graveyard Creek Forests	432	R5	C4	Graveyard Creek Forest Registered Heritage Area
Iron Mountain/Rock Creek Watershed	644	R3	C3	Pisgah National Forest - Appalachian Ranger District, Southern Appalachian Highlands Conservancy - Big Rock Creek Preserve
Iron Mountain/Toms Creek Watershed	212	R5	C4	Pisgah National Forest - Appalachian Ranger District
Jarrett Hollow/Big Branch Forest	150	R3	C5	Pisgah National Forest - Appalachian Ranger District
Little Bald Knob Forest	153	R4	C5	Pisgah National Forest - Appalachian Ranger District
Little Tablerock Mountain	1,041	R4	C4	Blue Ridge Parkway, Foothills Conservancy of North Carolina Preserve, NC Division of Mitigation Services Easement, NC Land and Water Fund Conservation Agreement, NC Land and Water Fund Project, Pisgah Game Land, Pisgah Game Land Dedicated Nature Preserve, Pisgah National Forest - Grandfather Ranger District
Little Yellow Mountain and Hawk Mountain	1,981	R1	C1	NC Land and Water Fund Project, Southern Appalachian Highlands Conservancy - Hawk Mountain Farm Preserve, Southern Appalachian Highlands Conservancy - Little Hawk Mountain Preserve, Southern Appalachian Highlands Conservancy Preserve, Yellow Mountain State Natural Area, Yellow Mountain State Natural Area Dedicated Nature Preserve
Nolichucky River Gorge	5,156	R1	C2	Pisgah National Forest - Appalachian Ranger District, Southern Appalachian Highlands Conservancy - Lost Cove Preserve, USFWS Critical Habitat - Appalachian Elktoe
North Toe River Bluff	416	R3	C3	North Toe River Bluff Registered Heritage Area
Pate Creek Wetland Plant Site	28	R3	C4	Pisgah National Forest - Appalachian Ranger District
Pigeonroost Creek Forests and Seeps	411	R2	C5	Pisgah National Forest - Appalachian Ranger District
Pine Mountain--North Toe Natural Area	355	R2	C4	Pine Mountain--North Toe River Registered Heritage Area
Rabbit Hop/Toe River Slope	77	R5	C5	

Natural Area	Acres	Representational Value	Collective Value	Managed areas protecting all or part of the natural area
Roan Mountain Massif	12,462	R1	C1	Avery County Open Space, NC DEQ Stewardship Program Easement - Big & Little Rock Creek Bruchon, NC Division of Parks and Recreation Conservation Land, NC Land and Water Fund Conservation Agreement, NC Land and Water Fund Project, Pisgah Game Land, Pisgah Game Land Dedicated Nature Preserve, Pisgah National Forest - Appalachian Ranger District, Pisgah National Forest - Grandfather Ranger District, Roan Mountain Massif (USFS) Registered Heritage Area, Roan Mountain Massif Special Interest Area, Southern Appalachian Highlands Conservancy - Broad Branch Preserve, Southern Appalachian Highlands Conservancy - Grassy Ridge Preserve, Southern Appalachian Highlands Conservancy - Gutches Creek Preserve, Southern Appalachian Highlands Conservancy - Haw Orchard Ridge Preserve, Southern Appalachian Highlands Conservancy - Roaring Creek Preserve, Southern Appalachian Highlands Conservancy - Upper Roaring Creek Valley Preserve, Southern Appalachian Highlands Conservancy - Wiles Creek Preserve, Southern Appalachian Highlands Conservancy - Yellow Spot Preserve, Southern Appalachian Highlands Conservancy Easement, Southern Appalachian Highlands Conservancy Preserve, Yellow Mountain State Natural Area, Yellow Mountain State Natural Area Dedicated Nature Preserve
The Peak Mafic Site	52	R5	C3	Blue Ridge Conservancy Preserve
Unaka Mountain	618	R1	C3	Pisgah National Forest - Appalachian Ranger District
Yellow Mountain/Raven Cliffs	9,323	R1	C1	NC Land and Water Fund Project, Southern Appalachian Highlands Conservancy - Pyatt Creek Preserve, Southern Appalachian Highlands Conservancy Preserve, Town of Spruce Pine Open Space, Yellow Mountain State Natural Area, Yellow Mountain State Natural Area Dedicated Nature Preserve, Yellow Mountain/Raven Cliffs Registered Heritage Area
Montgomery				
Abner Bog	10	R5	C4	Abner Bog Special Interest Management Area, Uwharrie National Forest
Arnett Branch Longleaf Pine Forest	85	R2	C5	Margaret J. Nichols Piedmont Longleaf Pine Dedicated Nature Preserve, North Carolina Zoological Park
Badin Nifty Rocks	50	R3	C4	Nifty Rocks Special Interest Management Area, Uwharrie National Forest
Badin Upland Depression Swamps and Xeric Woodland	129	R1	C3	Badin Upland Depression Swamps and Xeric Woodland Special Interest Management Area, Uwharrie National Forest
Barnes Creek Bluffs and Bottomlands	206	R2	C3	Barnes Creek Bluffs Special Interest Management Area, Dark Mountain/Jumping Off Rock Special Interest Management Area, Poison Fork Slopes Special Interest Management Area, Uwharrie National Forest

Natural Area	Acres	Representational Value	Collective Value	Managed areas protecting all or part of the natural area
Black Ankle Bog	603	R1	C4	Black Ankle Bog Preserve, Black Ankle Bog Preserve Dedicated Nature Preserve, Black Ankle Bog Unique Wetland, Montgomery County Open Space, NC Land and Water Fund Conservation Agreement, NC Land and Water Fund Project, Three Rivers Land Trust Easement
Cheek Creek Ridge	34	R3	C4	Cheek Creek Ridge Special Interest Management Area, Uwharrie National Forest
Cheek Creek Slope	26	R5?	C5	
Clarks Grove Longleaf Pine Forest	417	R1	C4	Clarks Grove Longleaf Pine Forest Special Interest Management Area, Uwharrie National Forest
Dark Mountain	431	R3	C3	Barnes Creek Bluffs Special Interest Management Area, Dark Mountain/Jumping Off Rock Special Interest Management Area, Three Rivers Land Trust Preserve, Uwharrie National Forest
Densons Creek Nature Trail	165	R5	C5	Montgomery County Open Space, NC Land and Water Fund Conservation Agreement, Town of Troy Open Space, Uwharrie National Forest
Densons Creek Slopes	91	R5	C5	NC Land and Water Fund Conservation Agreement, Okeewemee Woodland Plant Conservation Preserve Dedicated Nature Preserve, Okeewemee Woodlands Plant Conservation Preserve, Southern Correctional Institution, Town of Troy Open Space
Drowning Creek Slopes	141	R5	C5	Drowning Creek Slopes Registered Heritage Area, NC Land and Water Fund Conservation Agreement, NC Land and Water Fund Project, Safe Harbor Agreement, Three Rivers Land Trust Easement, Three Rivers Land Trust Preserve
Dutch John Creek Forests	221	R2	C4	Dutch John Creek Special Interest Management Area, Falls Dam Slope - Dutch John Creek Special Interest Management Area, Uwharrie National Forest
Falls Dam Slope	594	R1	C2	Falls Dam Slope Special Interest Management Area, Falls Mountain Special Interest Management Area, Uwharrie National Forest, Yadkin River Game Land
Fanning Rock	98	R5	C5	NC DEQ Stewardship Program Easement - Little River Cochran, NC DEQ Stewardship Program Easement - Little River Farm, USFWS Critical Habitat - Atlantic Pigtoe
Gold Mine Branch Longleaf Pine Slope	54	R2	C5	Daniels/Shingle Trap Mountain Special Interest Management Area, Goldmine Branch Longleaf Pine Slope Special Interest Management Area, Uwharrie National Forest
Harrisville Basic Forest	35	R2	C4	

Natural Area	Acres	Representational Value	Collective Value	Managed areas protecting all or part of the natural area
LBR/Drowning Creek Aquatic Habitat	1,012	R2	C4	Beaver Dam Creek/Little Muddy Creek Registered Heritage Area, Camp Mackall Military Reservation, Lumber National Wild and Scenic River, Lumber River/Drowning Creek Flatwoods and Swamp Registered Heritage Area, Lumber State Natural and Scenic River, NC DEQ Stewardship Program Easement - Beaver Dam-Drowning Creek II (Rankin Tract), NC DEQ Stewardship Program Easement - Deep - Horse Creek McKean, NC Department of Transportation Mitigation Site, NC Division of Mitigation Services Easement, NC Land and Water Fund Conservation Agreement, NC Land and Water Fund Project, Naked Creek Atlantic White Cedar Stand Registered Heritage Area, Safe Harbor Agreement, Samarcand Training Center, Samarcand Training Center Dedicated Nature Preserve, Sandhills Game Land, Sandhills Game Land Dedicated Nature Preserve, Sandhills Preserve, The Nature Conservancy Easement, The Nature Conservancy Preserve, Three Rivers Land Trust Easement, Three Rivers Land Trust Preserve, Town of Aberdeen - Aberdeen Lake Park, Town of Candor Open Space, Town of Pinebluff Open Space, Town of Southern Pines Open Space, Voncanon Longleaf Pine Stand Registered Heritage Area
Lawrenceville Ephemeral Pools	116	R5	C5	Uwharrie National Forest
Little Island Creek--Lick Mountain	106	R1	C4	Little Island Creek Xeric Slope Special Interest Management Area, Uwharrie National Forest
Little River Buffer and Cliffs	480	R2	C4	NC Land and Water Fund Conservation Agreement, Three Rivers Land Trust Easement, Three Rivers Land Trust Preserve, Uwharrie National Forest
Little River Shooting-Star Slopes	67	R5	C4	
Lomax Church Longleaf Pine Forest	591	R1	C3	Uwharrie National Forest
Long Mountain/King Mountain	762	R1	C3	Long Mountain/Poison Fork Plant Conservation Preserve, Long Mountain/Poison Fork Plant Conservation Preserve Dedicated Nature Preserve, NC Land and Water Fund Conservation Agreement, NC Land and Water Fund Project, Poison Fork Slopes Special Interest Management Area, Three Rivers Land Trust Preserve, Three Rivers Land Trust Preserve - Little Long Mountain, Uwharrie Game Land, Uwharrie Game Land Dedicated Nature Preserve, Uwharrie National Forest
Lower Rocky Creek Longleaf Pine Forest	352	R2	C4	Uwharrie National Forest
Lower West Branch Bottoms	40	R4	C5	Uwharrie National Forest, West Branch Slopes Special Interest Management Area
Machine Branch Mafic Area	40	R2	C4	Uwharrie National Forest
Marcus Grove Sandhills	18	R5	C4	Marcus Grove Sandhills Registered Heritage Area
McCleans Creek Floodplain	7	R3	C5	Uwharrie National Forest
Millstone Mountain Slopes	148	R5?	C5	Uwharrie National Forest

Natural Area	Acres	Representational Value	Collective Value	Managed areas protecting all or part of the natural area
North Badin Dam Upland Depression Swamps	21	R5	C5	Talbert - Swamp Special Interest Management Area, Uwharrie National Forest
Ophir Bog	5	R4	C5	Montgomery County Open Space
Pleasant Grove Bog and Pine Savanna	544	R1	C2	Pleasant Grove Bog and Pine Savanna Special Interest Management Area, Uwharrie National Forest
Poison Fork Slopes	260	R1	C4	Barnes Creek Bluffs Special Interest Management Area, Poison Fork Slopes Special Interest Management Area, Uwharrie National Forest
Polly Branch Slopes	157	R5	C5	Polly Branch Slopes Special Interest Management Area, Uwharrie National Forest
Railroad Mixed Pine Forest	384	R3	C3	NC Land and Water Fund Conservation Agreement, Three Rivers Land Trust Preserve, Uwharrie National Forest
Roberdo Bog and Longleaf Pine Forest	1,007	R1	C2	Roberdo Bog Special Interest Management Area, Uwharrie National Forest
Rocky Creek Longleaf Pine Forest and Bogs	653	R2	C3	Rocky Creek Longleaf Pine Forest and Bogs Special Interest Management Area, Uwharrie National Forest
Rocky Creek Rock Outcrop	29	R5	C5	
Sand Branch Natural Area	233	R2	C4	Montgomery County Open Space, Uwharrie National Forest
Spencer Creek Bog	81	R2	C3	Spencer Creek Hillside Seepage Bog Special Interest Management Area, Uwharrie National Forest
Susies Creek Natural Area	44	R4	C4	
Tower Bog	6	R5	C4	Montgomery County Open Space
Town Creek Indian Mound Bottomland	61	R5	C5	Town Creek Indian Mound State Historic Site
Upper Densons Creek and Abner Mountain	1,168	R3	C3	NC Land and Water Fund Project, Upper Densons Creek and Abner Mountain Special Interest Management Area, Uwharrie National Forest
Uwharrie Mafic Rock Area	166	R3	C3	Uwharrie Mafic Rock Area Special Interest Management Area, Uwharrie National Forest
Uwharrie River Boundary Bluff	56	R2	C5	Uwharrie National Forest, Uwharrie River Boundary Bluff Special Interest Management Area
Uwharrie River Cole Mountain Cliff	20	R5	C5	Uwharrie National Forest
Uwharrie River Narrows Branch--Low Water Bridge Forests	867	R3	C4	NC DEQ Stewardship Program Easement - Lambert Tract-Uwharrie River Bluff, NC DEQ Stewardship Program Easement - Uwharrie River Bingham, Three Rivers Land Trust Easement, Three Rivers Land Trust Preserve - Bingham, Uwharrie National Forest
Uwharrie River Slopes	61	R2	C4	Uwharrie National Forest, Uwharrie River Slopes Special Interest Management Area
Uwharrie River/Daniels Mountain	1,162	R1	C2	Daniels/Shingle Trap Mountain Special Interest Management Area, Goldmine Branch Longleaf Pine Slope Special Interest Management Area, NC Land and Water Fund Project, Three Rivers Land Trust Easement, Three Rivers Land Trust Preserve, Uwharrie National Forest

Natural Area	Acres	Representational Value	Collective Value	Managed areas protecting all or part of the natural area
Walker Mountain/Wood Run Natural Area	382	R2	C3	Uwharrie National Forest, Walker Mountain/Woodrun Natural Area Special Interest Management Area
West Branch/Eldorado Forests	686	R2	C3	Uwharrie National Forest, West Branch/Eldorado Forests Special Interest Management Area
Woodwards Branch Diabase Dike	34	R5	C5	
Wysner Mountain	173	R4	C4	
YAD/Barnes Creek/Poison Fork Aquatic Habitat	44	R1	C3	Barnes Creek Bluffs Special Interest Management Area, Dark Mountain/Jumping Off Rock Special Interest Management Area, Long Mountain/Poison Fork Plant Conservation Preserve, Long Mountain/Poison Fork Plant Conservation Preserve Dedicated Nature Preserve, NC DEQ Stewardship Program Easement - Barnes Creek Grissom, NC Land and Water Fund Conservation Agreement, NC Land and Water Fund Project, Poison Fork Slopes Special Interest Management Area, Three Rivers Land Trust Easement, Three Rivers Land Trust Preserve, Uwharrie National Forest
YAD/Densons Creek Aquatic Habitat	55	R1	C3	Montgomery County Open Space, NC Land and Water Fund Conservation Agreement, Town of Troy - Roy J. Maness Nature Preserve, Town of Troy Open Space, Uwharrie National Forest
YAD/Lower Little River Aquatic Habitat	249	R2	C3	NC Land and Water Fund Conservation Agreement, Three Rivers Land Trust Easement, Three Rivers Land Trust Preserve, Town Creek Indian Mound State Historic Site
YAD/Middle Pee Dee River Aquatic Habitat	1,438	R2	C3	Catawba Lands Conservancy Easement, Pee Dee National Wildlife Refuge, Pee Dee National Wildlife Refuge Registered Heritage Area, Pee Dee River Game Land, Three Rivers Land Trust Easement
YAD/Upper Little River Aquatic Habitat	344	R1	C1	NC DEQ Stewardship Program Easement - Little River Cochran, NC DEQ Stewardship Program Easement - Little River Farm, NC Land and Water Fund Conservation Agreement, Three Rivers Land Trust Preserve, Town of Star Open Space, Town of Troy Open Space, USFWS Critical Habitat - Atlantic Pigtoe, Uwharrie National Forest

Natural Area	Acres	Representational Value	Collective Value	Managed areas protecting all or part of the natural area
YAD/Uwharrie River Aquatic Habitat	522	R1	C2	Birkhead Upland Forest Natural Area Special Interest Management Area, City of Asheboro - Lake Reece, Daniels/Shingle Trap Mountain Special Interest Management Area, Farm and Ranch Lands Protection Program Easement, NC Agricultural Development and Farmland Preservation Trust Fund Easement, NC DEQ Stewardship Program Easement - Lambert Tract-Uwharrie River Bluff, NC DEQ Stewardship Program Easement - Mill Creek (formerly Uwharrie Heritage), NC DEQ Stewardship Program Easement - Uwharrie River Bingham, NC DEQ Stewardship Program Easement - Uwharrie River Cochran, NC Land and Water Fund Conservation Agreement, NC Land and Water Fund Project, Three Rivers Land Trust Easement, Three Rivers Land Trust Preserve, Three Rivers Land Trust Preserve - Bingham, Uwharrie National Forest, Uwharrie National Forest - Birkhead Mountain Wilderness, Uwharrie River Slopes Special Interest Management Area
YAD/West Fork Little River Aquatic Habitat	60	R2	C3	NC Land and Water Fund Conservation Agreement, Town of Star Open Space, USFWS Critical Habitat - Atlantic Pigtoe, Uwharrie National Forest
Yadkin River Scour Banks	69	R1	C4	Badin Upland Depression Swamps and Xeric Woodland Special Interest Management Area, Uwharrie National Forest, Yadkin River Game Land
				Moore
Bear Creek Hickory Slope	34	R5	C5	
Bear Creek/Wolf Creek Slopes	38	R4	C4	
Block Y Streamhead Pocosins and Sandhills	410	R2	C2	Sandhills Game Land, Sandhills Game Land Dedicated Nature Preserve
CPF/Bear Creek Aquatic Habitat	195	R5	C4	Town of Robbins Open Space
CPF/Deep River above High Falls Aquatic Habitat	682	R1	C3	North Carolina Zoological Park, North Carolina Zoological Park Dedicated Nature Preserve, Piedmont Land Conservancy Easement, USFWS Critical Habitat - Atlantic Pigtoe
CPF/Deep River below High Falls Aquatic Habitat	817	R1	C2	Endor Iron Furnace Dedicated Nature Preserve, Endor Iron Furnace State Historic Site, NC DEQ Stewardship Program Easement - Deep River Jordan, NC DEQ Stewardship Program Easement - Deep River M. Paschal, NC DEQ Stewardship Program Easement - Glendon Slate Creek Paschal, NC Division of Mitigation Services Easement, NC Land and Water Fund Conservation Agreement, NC Land and Water Fund Project, Three Rivers Land Trust Easement, Three Rivers Land Trust Preserve, Triangle Land Conservancy Easement, Triangle Land Conservancy Preserve
Cabin Creek Quartzite Slope	11	R5	C5	
Cabin Creek Rare Plant Site	11	R1	C5	

Natural Area	Acres	Representational Value	Collective Value	Managed areas protecting all or part of the natural area
Camp Mackall Drowning Creek Natural Area	831	R3	C4	Camp Mackall Military Reservation, NC Division of Mitigation Services Easement, Safe Harbor Agreement, Sandhills Game Land, Sandhills Preserve
Carbonton Diabase Sill	104	R4	C5	
County Line Road White Cedar Stand	68	R3	C5	
Deep River Spiderwort Slopes	62	R2	C5	
Deep River/Buzzard Rock	25	R5	C4	
Deep River/Grassy Creek Slopes	54	R5	C5	
Deep River/Little Governors Creek Forests	105	R4	C5	NC Land and Water Fund Conservation Agreement, Three Rivers Land Trust Easement, Three Rivers Land Trust Preserve, Triangle Land Conservancy Easement
Drowning Creek Slopes	141	R5	C5	Drowning Creek Slopes Registered Heritage Area, NC Land and Water Fund Conservation Agreement, NC Land and Water Fund Project, Safe Harbor Agreement, Three Rivers Land Trust Easement, Three Rivers Land Trust Preserve
Eagle Springs Sandhills	108	R5	C4	
Fort Liberty (Central Section)	105,108	R1	C1	Fort Liberty Military Reservation, McCain Tract Forest Management Area, NC Department of Transportation Mitigation Site, Nicholson Creek Game Land, Nicholson Creek Game Land Dedicated Nature Preserve, Safe Harbor Agreement, Sandhills Preserve, The Nature Conservancy Easement
Fort Liberty (Little River Section)	6,178	R1	C1	Fort Liberty Military Reservation, Three Rivers Land Trust Preserve
Fort Liberty (Overhills Section)	18,114	R1	C1	Carvers Creek State Park, Carvers Creek State Park Dedicated Nature Preserve, Fort Liberty Military Reservation, Harnett County Open Space, NC Division of Mitigation Services Easement, The Nature Conservancy Easement
Glendon Alluvial Forests	122	R3	C4	NC DEQ Stewardship Program Easement - Deep River Jordan, NC DEQ Stewardship Program Easement - Deep River M. Paschal, NC DEQ Stewardship Program Easement - Glendon Slate Creek Paschal, NC Land and Water Fund Conservation Agreement, Three Rivers Land Trust Easement, Three Rivers Land Trust Preserve
Hog Island Rare Plant Site	83	R5	C5	Safe Harbor Agreement, US Forest Service Easement - Walthour Moss Foundation Tract
Horse Creek Longleaf Pine Forest	512	R3	C3	Safe Harbor Agreement, Sandhills Game Land, Sandhills Game Land Dedicated Nature Preserve
Knollwood Sandhills	396	R3	C4	Safe Harbor Agreement, Three Rivers Land Trust Easement, Town of Southern Pines - Reservoir Park

Natural Area	Acres	Representational Value	Collective Value	Managed areas protecting all or part of the natural area
LBR/Drowning Creek Aquatic Habitat	1,012	R2	C4	Beaver Dam Creek/Little Muddy Creek Registered Heritage Area, Camp Mackall Military Reservation, Lumber National Wild and Scenic River, Lumber River/Drowning Creek Flatwoods and Swamp Registered Heritage Area, Lumber State Natural and Scenic River, NC DEQ Stewardship Program Easement - Beaver Dam-Drowning Creek II (Rankin Tract), NC DEQ Stewardship Program Easement - Deep - Horse Creek McKean, NC Department of Transportation Mitigation Site, NC Division of Mitigation Services Easement, NC Land and Water Fund Conservation Agreement, NC Land and Water Fund Project, Naked Creek Atlantic White Cedar Stand Registered Heritage Area, Safe Harbor Agreement, Samarcand Training Center, Samarcand Training Center Dedicated Nature Preserve, Sandhills Game Land, Sandhills Game Land Dedicated Nature Preserve, Sandhills Preserve, The Nature Conservancy Easement, The Nature Conservancy Preserve, Three Rivers Land Trust Easement, Three Rivers Land Trust Preserve, Town of Aberdeen - Aberdeen Lake Park, Town of Candor Open Space, Town of Pinebluff Open Space, Town of Southern Pines Open Space, Voncanon Longleaf Pine Stand Registered Heritage Area
Little River Flatwoods	160	R1	C4	Fort Liberty Military Reservation
Love Grove Sandhills	192	R3	C4	Moore County Open Space, Safe Harbor Agreement
Lower Horse Creek Tributary Slopes	23	R5	C5	Safe Harbor Agreement
McLendons Creek Bottomland	93	R3	C4	NC Land and Water Fund Conservation Agreement, NC Land and Water Fund Project, Three Rivers Land Trust Easement, Three Rivers Land Trust Preserve
McLendons Creek Diabase Sill and Levees	88	R5	C4	
Narrow Ridge White Cedar Forest	7	R5	C5	
Nicks Creek/Eastwood Sandhills	3,484	R1	C2	Eastwood Plant Conservation Preserve, Eastwood Plant Conservation Preserve Dedicated Nature Preserve, NC Land and Water Fund Project, Safe Harbor Agreement, Southern Conservation Trust Preserve, Voncanon Longleaf Pine Stand Registered Heritage Area
Paint Hill	510	R1	C3	NC Land and Water Fund Project, Paint Hill (McDonald) Registered Heritage Area, Safe Harbor Agreement, Three Rivers Land Trust Easement, Weymouth Woods State Natural Area/Paint Hill Dedicated Nature Preserve, Weymouth Woods-Sandhills Nature Preserve
Pinebluff Lake Natural Area	75	R3	C4	Safe Harbor Agreement, Three Rivers Land Trust Easement, Town of Pinebluff Open Space
Quail Hollow Farm	14	R3	C5	Safe Harbor Agreement
Spies Longleaf Pine/Wiregrass Site	51	R2	C5	

Natural Area	Acres	Representational Value	Collective Value	Managed areas protecting all or part of the natural area
Thunder Road Hawthorn Site	53	R1	C2	Sandhills Game Land, Sandhills Game Land Dedicated Nature Preserve, Thunder Road Hawthorn Site Registered Heritage Area
Troutman Farm Natural Area	756	R3	C3	Safe Harbor Agreement, Sandhills Preserve
Upper Drowning Creek Swamp Forest	4,213	R2	C3	NC DEQ Stewardship Program Easement - Beaver Dam-Drowning Creek II (Rankin Tract), NC Division of Mitigation Services Easement, NC Land and Water Fund Conservation Agreement, NC Land and Water Fund Project, Safe Harbor Agreement, Sandhills Game Land, Sandhills Game Land Dedicated Nature Preserve, Three Rivers Land Trust Easement, Three Rivers Land Trust Preserve, Town of Candor Open Space, Town of Southern Pines Open Space
Voncanon Longleaf Pine Stand	466	R1	C3	Safe Harbor Agreement, Voncanon Longleaf Pine Stand Registered Heritage Area
Walthour Moss Longleaf Pine Forest	2,499	R1	C2	Safe Harbor Agreement, Three Rivers Land Trust Easement, US Forest Service Easement - Walthour Moss Foundation Tract
West Philadelphia Longleaf Pine Stands	451	R4	C5	
Weymouth Woods State Natural Area	811	R2	C1	Fort Liberty Military Reservation, Safe Harbor Agreement, Three Rivers Land Trust Easement, Weymouth Woods Sandhill Seep and Bowers Bog Unique Wetland, Weymouth Woods State Natural Area/Boyd Estate Dedicated Nature Preserve, Weymouth Woods State Natural Area/Weymouth Woods Dedicated Nature Preserve, Weymouth Woods-Sandhills Nature Preserve
Wimberley Seeps	262	R4	C4	NC DEQ Stewardship Program Easement - Wimberley Tract-Nat's Creek, Safe Harbor Agreement, Three Rivers Land Trust Easement
Nash				
Fishing Creek Fern Slopes	91	R3	C5	Shocco Creek Game Land, Shocco Creek Game Land Dedicated Nature Preserve, USFWS Critical Habitat - Atlantic Pigtoe, USFWS Critical Habitat - Carolina Madtom, USFWS Critical Habitat - Yellow Lance
Flower Hill/Moccasin Creek Bluffs	73	R5	C5	City of Wilson - Buckhorn Reservoir, NC Land and Water Fund Project, Triangle Land Conservancy Preserve
Moccasin Creek Wetlands	60	R2	C4	City of Wilson - Buckhorn Reservoir
NEU/Moccasin Creek Aquatic Habitat	70	R3	C3	City of Wilson - Buckhorn Reservoir, City of Wilson Open Space, NC DEQ Stewardship Program Easement - Moccasin Creek (G)
NEU/Turkey Creek Aquatic Habitat	49	R5	C5	City of Wilson Open Space
Red Bud Creek Slopes	149	R4	C5	

Natural Area	Acres	Representational Value	Collective Value	Managed areas protecting all or part of the natural area
Shocco Creek Bluffs and Floodplain	2,196	R1	C2	Hosley Forest, NC DEQ Stewardship Program Easement - Fishing Creek Sturges, NC DEQ Stewardship Program Easement - Lester Capps Tract-Shocco Creek, NC DEQ Stewardship Program Easement - Shocco Creek Alston 1; 2; 3, NC DEQ Stewardship Program Easement - Shocco Creek D Davis, NC Division of Mitigation Services Easement, NC Land and Water Fund Conservation Agreement, NC Land and Water Fund Project, Shocco Creek Game Land, Shocco Creek Game Land Dedicated Nature Preserve, Tar River Land Conservancy Easement, Tar River Land Conservancy Preserve, USFWS Critical Habitat - Atlantic Pigtoe, USFWS Critical Habitat - Carolina Madtom, USFWS Critical Habitat - Yellow Lance
Swift Creek Swamp Forest	949	R3	C5	Conservation Reserve Enhancement Program Easement, USFWS Critical Habitat - Carolina Madtom, USFWS Critical Habitat - Neuse River Waterdog
Swift Creek/Gold Rock Swamp Forest	780	R5	C5	USFWS Critical Habitat - Atlantic Pigtoe, USFWS Critical Habitat - Carolina Madtom, USFWS Critical Habitat - Neuse River Waterdog, USFWS Critical Habitat - Yellow Lance
TAR/Fishing Creek Aquatic Habitat	825	R1	C2	Conservation Reserve Enhancement Program Easement, Embro Game Land, Embro Game Land Dedicated Nature Preserve, Lower Fishing Creek Game Land, Lower Fishing Creek Game Land Dedicated Nature Preserve, NC DEQ Stewardship Program Easement - Fishing Creek (Capps Tract), NC DEQ Stewardship Program Easement - Fishing Creek Capps Farm, NC DEQ Stewardship Program Easement - Fishing Creek Capps Forest, NC DEQ Stewardship Program Easement - Fishing Creek Edwards 1, NC DEQ Stewardship Program Easement - Fishing Creek Green, NC DEQ Stewardship Program Easement - Fishing Creek Hall, NC DEQ Stewardship Program Easement - Fishing Creek Shearin, NC DEQ Stewardship Program Easement - Fishing Creek Sturges, NC Land and Water Fund Conservation Agreement, NC Land and Water Fund Project, Shocco Creek Game Land, Shocco Creek Game Land Dedicated Nature Preserve, Tar River Land Conservancy Easement, Tar River Land Conservancy Preserve, USFWS Critical Habitat - Atlantic Pigtoe, USFWS Critical Habitat - Carolina Madtom, USFWS Critical Habitat - Neuse River Waterdog, USFWS Critical Habitat - Yellow Lance, Wetland Reserve Program Easement

Natural Area	Acres	Representational Value	Collective Value	Managed areas protecting all or part of the natural area
TAR/Lower Tar River Aquatic Habitat	2,173	R1	C2	City of Greenville - Phil Carroll Nature Preserve, City of Greenville - River Park North, City of Greenville - Town Common, City of Greenville Open Space, City of Rocky Mount - Barbecue Park, City of Rocky Mount - Battle Park, City of Rocky Mount - Tar River Reservoir, City of Rocky Mount Open Space, City of Rocky Mount Open Space - Sunset Park, Conservation Reserve Enhancement Program Easement, Ducks Unlimited (Wetlands America Trust) Easement, East Carolina University - Falkland Woods/Otter Creek Natural Area, Edgecombe County Open Space, NC DEQ Stewardship Program Easement - Tar River Pories, NC Division of Mitigation Services Easement, NC Hazard Mitigation Buyout Property - Edgecombe County, NC Hazard Mitigation Buyout Property - Greenville, NC Hazard Mitigation Buyout Property - Pitt County, NC Hazard Mitigation Buyout Property - Rocky Mount, NC Land and Water Fund Conservation Agreement, NC Land and Water Fund Project, NC Wildlife Resources Commission Boat Ramp Property, Nash County Open Space, Nash County Open Space Easement, North Carolina Coastal Land Trust - Otter Creek Preserve, North Carolina Coastal Land Trust Easement, Otter Creek Registered Heritage Area, Pitt County Open Space, Tar River Game Land, Tarboro Boat Landing, Town of Princeville Open Space, Town of Tarboro Open Space, USFWS Critical Habitat - Atlantic Pigtoe, USFWS Critical Habitat - Neuse River Waterdog, Wetland Reserve Program Easement
TAR/Middle Tar River Aquatic Habitat	677	R1	C1	City of Rocky Mount - Tar River Reservoir, NC DEQ Stewardship Program Easement - Tar River Hodges, NC Division of Mitigation Services Easement, NC Land and Water Fund Conservation Agreement, NC Land and Water Fund Project, Tar River Land Conservancy Easement, Tar River Land Conservancy Preserve, Town of Louisburg - Joyner Park, Town of Louisburg - River Bend Park, Town of Louisburg Open Space, US Fish and Wildlife Service Easement, USFWS Critical Habitat - Atlantic Pigtoe, USFWS Critical Habitat - Carolina Madtom, USFWS Critical Habitat - Neuse River Waterdog, USFWS Critical Habitat - Yellow Lance
TAR/Stony Creek Aquatic Habitat	106	R3	C4	City of Rocky Mount Open Space, NC Hazard Mitigation Buyout Property - Nash County, NC Hazard Mitigation Buyout Property - Nashville, NC Hazard Mitigation Buyout Property - Rocky Mount, NC Land and Water Fund Conservation Agreement, Nash County Open Space, Tar River Land Conservancy Preserve, Town of Nashville Open Space, Town of Nashville Open Space - J.S. Glover Memorial Park, USFWS Critical Habitat - Neuse River Waterdog

Natural Area	Acres	Representational Value	Collective Value	Managed areas protecting all or part of the natural area
TAR/Swift Creek Aquatic Habitat	545	R1	C1	Conservation Reserve Enhancement Program Easement, Farm and Ranch Lands Protection Program Easement, NC DEQ Stewardship Program Easement - Allen Tract, NC DEQ Stewardship Program Easement - Harper Tract-Swift Creek, NC DEQ Stewardship Program Easement - Sandy Creek Mullen, NC DEQ Stewardship Program Easement - Sandy Creek Parrish, NC DEQ Stewardship Program Easement - Swift/Sandy Creek A&P Timber, NC DEQ Stewardship Program Easement - Swift/Sandy Creek Faulkner, NC DEQ Stewardship Program Easement - Swift/Sandy Creek Young, NC DEQ Stewardship Program Easement - William O'Neal Tract-Swift Creek, NC Land and Water Fund Conservation Agreement, Sandy Creek Game Land, Sandy Creek Game Land Dedicated Nature Preserve, Tar River Land Conservancy Conservation Easement, Tar River Land Conservancy Easement, US Fish and Wildlife Service Easement, USFWS Critical Habitat - Atlantic Pigtoe, USFWS Critical Habitat - Carolina Madtom, USFWS Critical Habitat - Neuse River Waterdog, USFWS Critical Habitat - Yellow Lance
Tar River/Spring Hope Slopes	67	R5	C4	USFWS Critical Habitat - Atlantic Pigtoe, USFWS Critical Habitat - Yellow Lance
Turkey Creek Natural Area	39	R2	C4	Brantley Wildlife Sanctuary, Brantley Wildlife Sanctuary Dedicated Nature Preserve, City of Wilson Open Space, The Nature Conservancy Easement
New Hanover				
421 Sand Ridge	6,993	R1	C1	NC Land and Water Fund Project, New Hanover County Open Space, Pender County Open Space, Sutton Lake Game Land, UNC Wilmington Research-Teaching Reserve
Barnards Creek Natural Area	187	R3	C4	
Brunswick River/Cape Fear River Marshes	3,811	R1	C2	Brunswick River/Cape Fear River Marshes, City of Wilmington Open Space, Eagles Island Dredge Disposal Area, Eagles Island Natural Area, Eagles Island Natural Area Dedicated Nature Preserve, Eagles Island Spoil Area, NC Department of Transportation Mitigation Site, NC Land and Water Fund Conservation Agreement, New Hanover County Open Space, New Hanover Soil and Water Conservation District Property, North Carolina Coastal Land Trust - Royal Preserve, North Carolina Coastal Land Trust Easement, Town of Navassa Open Space

Natural Area	Acres	Representational Value	Collective Value	Managed areas protecting all or part of the natural area
CPF/Lower Cape Fear River Aquatic Habitat	22,510	R2	C4	Bald Head Island State Natural Area, Bald Head/Battery Island Registered Heritage Area, Battery Island Audubon Sanctuary, Brunswick Town State Historic Site, Carolina Beach State Park, Carolina Beach State Park Registered Heritage Area, City of Southport Open Space, Eagles Island Dredge Disposal Area, Eagles Island Spoil Area, Ferry Slip Island Audubon Sanctuary, Lower Cape Fear River Islands Registered Heritage Area, Military Ocean Terminal Sunny Point, NC Land and Water Fund Conservation Agreement, New Hanover County Open Space, New Hanover Soil and Water Conservation District Property, No Name Island Audubon Sanctuary, North Carolina Coastal Land Trust - Oak Island Marshes Preserve, North Carolina Coastal Land Trust Easement, North Carolina International Terminal Property, North Carolina Safe Harbor Agreement - Red-cockaded Woodpecker, North Pelican Island Audubon Sanctuary, Shellbed Island Audubon Sanctuary, Smith Island - National Natural Landmark, South Pelican Island Audubon Sanctuary, Striking Island Audubon Sanctuary, USFWS Critical Habitat - Piping Plover, USS North Carolina Battleship Memorial, Zekes Island Component of the North Carolina National Estuarine Research Reserve, Zekes Island Component of the North Carolina National Estuarine Research Reserve Dedicated Nature Preserve
Carolina Beach Freeman Park	366	R1	C3	NC Land and Water Fund Project, Town of Carolina Beach Open Space, USFWS Critical Habitat - Loggerhead Seaturtle, USFWS Critical Habitat - Piping Plover
Carolina Beach State Park	639	R1	C1	Carolina Beach State Park, Carolina Beach State Park Registered Heritage Area, Carolina Beach State Park Unique Wetlands, Military Ocean Terminal Sunny Point, Military Ocean Terminal Sunny Point Pools
Coast Guard Loran Station Natural Area	196	R2	C4	Coast Guard Loran Station
Doctor Point Hammocks	74	R3	C5	
Figure Eight Island Marsh	2,135	R2	C2	Figure Eight Island Marsh Registered Heritage Area, USFWS Critical Habitat - Piping Plover
Fort Fisher Coquina Outcrop	47	R1	C4	Fort Fisher Coquina Outcrop Registered Heritage Area, Fort Fisher State Historic Site, USFWS Critical Habitat - Loggerhead Seaturtle
Fort Fisher State Recreation Area	441	R2	C3	Fort Fisher State Historic Site, Fort Fisher State Recreation Area, Military Ocean Terminal Sunny Point, Smith Island - National Natural Landmark, USFWS Critical Habitat - Loggerhead Seaturtle, USFWS Critical Habitat - Piping Plover, Zekes Island Component of the North Carolina National Estuarine Research Reserve, Zekes Island Component of the North Carolina National Estuarine Research Reserve Dedicated Nature Preserve
Futch and Foy Creeks Natural Area	157	R3	C5	NC Land and Water Fund Conservation Agreement, New Hanover County Open Space, North Carolina Coastal Land Trust Easement
Greenfield Lake	149	R2	C5	City of Wilmington Open Space

Natural Area	Acres	Representational Value	Collective Value	Managed areas protecting all or part of the natural area
Howe Creek Natural Area	233	R2	C5	NC Land and Water Fund Conservation Agreement, New Hanover County Open Space, Northeast New Hanover Conservancy Preserve
Lea-Hutaff Island	5,056	R1	C1	Hutaff Island Audubon Sanctuary, Lea Island Audubon Sanctuary, Lea Island State Natural Area, Lea/Hutaff Island Audubon Sanctuary, NC Land and Water Fund Project, North Carolina Coastal Land Trust - Hutaff Island Preserve, USFWS Critical Habitat - Loggerhead Seaturtle, USFWS Critical Habitat - Piping Plover
Lords Creek Natural Area	431	R3	C5	NC Land and Water Fund Conservation Agreement, New Hanover County Open Space, North Carolina Coastal Land Trust - Lords Creek Preserve
Lower Cape Fear River Bird Nesting Islands	581	R2	C4	Bald Head Island State Natural Area, Ferry Slip Island Audubon Sanctuary, Lower Cape Fear River Islands Registered Heritage Area, Military Ocean Terminal Sunny Point, No Name Island Audubon Sanctuary, North Pelican Island Audubon Sanctuary, Smith Island - National Natural Landmark, South Pelican Island Audubon Sanctuary, Striking Island Audubon Sanctuary
MOTSU Buffer Zone Natural Area	1,189	R1	C1	Fort Fisher Air Force Recreation Area, Fort Fisher State Historic Site, Military Ocean Terminal Sunny Point, Smith Island - National Natural Landmark
Masonboro Island	5,559	R1	C1	Masonboro Island Component of the North Carolina National Estuarine Research Reserve, Masonboro Island Component of the North Carolina National Estuarine Research Reserve Dedicated Nature Preserve, Masonboro Island State Natural Area, NC Land and Water Fund Project, South Wrightsville Beach Audubon Sanctuary, Town of Wrightsville Beach Open Space, USFWS Critical Habitat - Piping Plover
Masonboro Outcrop	72	R2	C5	Masonboro Outcrop Registered Heritage Area
Mott Creek Natural Area	179	R5	C4	New Hanover County Open Space
Northeast Cape Fear River Floodplain	26,097	R1	C1	Cape Fear River Wetlands Game Land, Cape Fear River Wetlands Game Land Dedicated Nature Preserve, Clarks Landing Coastal Goldenrod Site Registered Heritage Area, Holly Shelter Game Land, Holly Shelter Game Land Dedicated Nature Preserve, NC Department of Transportation Mitigation Site, NC Division of Mitigation Services Easement, NC Hazard Mitigation Buyout Property - Pender County, NC Land and Water Fund Conservation Agreement, NC Land and Water Fund Project, New Hanover County Open Space, North Carolina Coastal Land Trust - Northeast Cape Fear River Plum Creek Preserve, North Carolina Coastal Land Trust - Royal Preserve, North Carolina Coastal Land Trust Easement, Northeast Cape Fear River Floodplain Preserve, Pender County Open Space, The Nature Conservancy Easement, UNC Wilmington Research-Teaching Reserve, WRC Sawpit Landing Access Area
Pages Creek Natural Area	391	R4	C5	NC Land and Water Fund Conservation Agreement, New Hanover County Open Space

Natural Area	Acres	Representational Value	Collective Value	Managed areas protecting all or part of the natural area
Sidbury Road Savanna	552	R3	C3	Sidbury Road Savanna Registered Heritage Area
South Wilmington Sandhills	60	R2	C3	City of Wilmington Open Space
UNC-Wilmington Longleaf Pine Forest	186	R2	C3	
Upper Smith Creek Natural Area	109	R1	C3	NC Department of Transportation Mitigation Site, NC Land and Water Fund Conservation Agreement, New Hanover County Open Space
Zekes Island Estuarine Sanctuary	2,335	R3	C3	Bald Head Island State Natural Area, Bald Head Island State Natural Area Dedicated Nature Preserve, Fort Fisher State Recreation Area, Military Ocean Terminal Sunny Point, Smith Island - National Natural Landmark, USFWS Critical Habitat - Loggerhead Seaturtle, USFWS Critical Habitat - Piping Plover, Zekes Island Component of the North Carolina National Estuarine Research Reserve, Zekes Island Component of the North Carolina National Estuarine Research Reserve Dedicated Nature Preserve
Northampton				
Bull Neck Swamp and Bluffs	353	R5	C5	NC Department of Transportation Mitigation Site
CHO/Meherrin River Aquatic Habitat	887	R2	C4	Chowan Swamp Game Land, Chowan Swamp Game Land Dedicated Nature Preserve, Meherrin River Aquatic Habitat Registered Heritage Area, North Carolina Coastal Land Trust - Goodwood Preserve, Town of Murfreesboro Open Space
Camassia Slopes/Gumberry Swamp	1,255	R2	C1	Camassia Slopes Preserve Dedicated Nature Preserve, NC Department of Public Safety Roanoke River Floodplain Dedicated Nature Preserve, Odom Correctional Institution, Roanoke River Correctional Institution, Roanoke River Wetlands Game Land, Roanoke River Wetlands Game Land Dedicated Nature Preserve
Cypress Swamp/Sandy Run Floodplain Forest	7,648	R2	C2	NC Land and Water Fund Project, Roanoke River Wetlands Game Land, Roanoke River Wetlands Game Land Dedicated Nature Preserve, The Nature Conservancy Easement
Halifax Bluffs	264	R2	C4	
Henrico Granite Flatrock	2	R5	C5	
Larkspur Ridge/Roanoke Big Oak Woods	164	R2	C4	Larkspur Ridge Preserve, Larkspur Ridge Preserve Dedicated Nature Preserve, NC Land and Water Fund Conservation Agreement, Roanoke River Preserve
Meherrin River Bluffs North of Kirby	9	R5	C5	
Meherrin River Margarettsville Bottomlands	978	R2	C4	North Carolina Coastal Land Trust - Goodwood Preserve
Meherrin River Oxbow Bluffs	30	R5	C5	
Meherrin River/Banks Creek Natural Area	1,029	R2	C5	
Mud Castle Slopes	232	R2	C4	

Natural Area	Acres	Representational Value	Collective Value	Managed areas protecting all or part of the natural area
Mush Island	1,677	R3	C4	Wetland Reserve Program Easement
Occoneechee Neck Floodplain Forest	1,708	R3	C5	
Odom Floodplain and Bluffs	387	R2	C4	NC Department of Adult Correction Odom Floodplain and Bluffs Dedicated Nature Preserve, NC Department of Public Safety Roanoke River Floodplain Dedicated Nature Preserve, Odom Correctional Institution, Roanoke River Correctional Institution, Roanoke River Wetlands Game Land, Roanoke River Wetlands Game Land Dedicated Nature Preserve
Pollocks Ferry Natural Area	2,377	R2	C4	NC Department of Public Safety Roanoke River Floodplain Dedicated Nature Preserve, NC Land and Water Fund Project, Roanoke River Correctional Institution, Roanoke River Preserve, Roanoke River Wetlands Game Land, Roanoke River Wetlands Game Land Dedicated Nature Preserve
ROA/Middle Roanoke River Aquatic Habitat	418	R3	C4	NC Department of Public Safety Roanoke River Floodplain Dedicated Nature Preserve, NC Land and Water Fund Project, Roanoke River Correctional Institution, Roanoke River Preserve, Roanoke River Wetlands Game Land, Roanoke River Wetlands Game Land Dedicated Nature Preserve
ROA/Roanoke River Fall Zone Aquatic Habitat	485	R3	C4	NC Land and Water Fund Conservation Agreement, Roanoke Earthworks Dedicated Nature Preserve, Roanoke Earthworks State Historic Site, Roanoke River Islands Preserve, Town of Weldon - River Falls Park, Town of Weldon Open Space
Roanoke Earthworks and Fall Line Islands	1,202	R3	C3	NC Land and Water Fund Conservation Agreement, Roanoke Earthworks Dedicated Nature Preserve, Roanoke Earthworks State Historic Site, Roanoke River Islands Preserve
Onslow				
Alligator Bay Marshes and Forests	291	R2	C4	
Ball Pond Limesink Complex	2	R2	C4	
Batchelor Road Flatwoods	791	R2	C3	
Bear Island and Marshes	4,366	R1	C1	Bear Island - National Natural Landmark, Bear Island Maritime Wet Grassland Unique Wetland, Hammocks Beach State Park, Hammocks Beach State Park Dedicated Nature Preserve, USFWS Critical Habitat - Loggerhead Seaturtle, USFWS Critical Habitat - Piping Plover
Bogue Inlet/Bogue Sound Bird Nesting Islands	4,380	R3	C3	NC Department of Transportation Mitigation Site, NC Submerged Lands, Wood Island
Camp Lejeune Africa Pond Limesinks	431	R1	C1	Camp Lejeune
Camp Lejeune Alligator Meadow Limesinks	277	R2	C2	Camp Lejeune
Camp Lejeune Browns Island	2,512	R2	C3	Camp Lejeune

Natural Area	Acres	Representational Value	Collective Value	Managed areas protecting all or part of the natural area
Camp Lejeune Corn Landing	134	R1	C3	Camp Lejeune
Camp Lejeune Cowhead Creek Limesinks	378	R1	C2	Camp Lejeune
Camp Lejeune Dixon Pine Savanna	26	R5	C4	Camp Lejeune
Camp Lejeune Dove Road Pocosin	100	R2	C3	Camp Lejeune
Camp Lejeune Freeman Creek Meadow	5	R3	C3	Camp Lejeune
Camp Lejeune Frenchs Creek Coastal Goldenrod Site	138	R1	C4	Camp Lejeune
Camp Lejeune Frenchs Creek Limesinks	188	R2	C2	Camp Lejeune
Camp Lejeune G-10 Impact Area	2,273	R2	C3	Camp Lejeune
Camp Lejeune Great Sandy Run Pocosin	7,598	R3	C3	Camp Lejeune
Camp Lejeune Hog Pen Road Flatwoods and Pocosin	401	R1	C2	Camp Lejeune
Camp Lejeune Longleaf Pine Ridge	809	R2	C1	Camp Lejeune, Camp Lejeune Longleaf Pine Registered Heritage Area
Camp Lejeune Loosestrife Pocosin	696	R1	C1	Camp Lejeune
Camp Lejeune Lyman Road Cypress Savanna	221	R1	C1	Camp Lejeune
Camp Lejeune Marines Road Sandhills	100	R2	C3	Camp Lejeune
Camp Lejeune Mile Hammock Bay Sandhills	171	R4	C3	Camp Lejeune
Camp Lejeune Millstone Creek Swamp	530	R2	C4	Camp Lejeune
Camp Lejeune Mockup Road Coastal Goldenrod Site	5	R1	C5	Camp Lejeune
Camp Lejeune New River Inlet	928	R2	C1	Camp Lejeune
Camp Lejeune Old Bear Creek Road Pond	7	R3	C4	Camp Lejeune
Camp Lejeune Padgett Swamp Road Natural Area	131	R3	C3	Camp Lejeune
Camp Lejeune Pocosin Road Flatwoods	677	R1	C3	Camp Lejeune
Camp Lejeune Pondspice Meadow	6	R3	C3	Camp Lejeune
Camp Lejeune Powerline Road Sandhill	16	R2	C5	Camp Lejeune
Camp Lejeune Salliers Bay Coastal Goldenrod Site	12	R1	C5	Camp Lejeune

Natural Area	Acres	Representational Value	Collective Value	Managed areas protecting all or part of the natural area
Camp Lejeune South Bay Road Natural Area	48	R2	C3	Camp Lejeune
Camp Lejeune Southwest Creek	2,057	R1	C3	Camp Lejeune
Camp Lejeune Spring Branch Limesinks	622	R1	C1	Camp Lejeune
Camp Lejeune Starretts Meadow	70	R1	C2	Camp Lejeune
Camp Lejeune Verona Loop Flatwoods	157	R5	C4	Camp Lejeune
Camp Lejeune Wallace Creek Swamp	116	R4	C5	Camp Lejeune, Camp Lejeune Wallace Creek Registered Heritage Area
Cooleys Meadowrue Type Locality	52	R4	C4	Sandy Run Savannas State Natural Area Dedicated Nature Preserve
Folkstone Savannas	599	R2	C3	NC Land and Water Fund Project, Onslow County Water and Sewer Authority Property, Stones Creek Game Land, Stones Creek Game Land Dedicated Nature Preserve, Town of Holly Ridge Open Space
Gregory Fork Road Flatwoods	50	R5	C4	
Hofmann Forest Cypress Natural Area	66	R1	C5	Hofmann Forest, Hofmann Forest Cypress Registered Heritage Area
Hofmann Forest White Oak Pocosin	15,530	R5	C5	Hofmann Forest
Holston Creek Natural Area	1,179	R1	C2	Croatan National Forest, Holston Creek/Haywood Landing Forests Registered Heritage Area, NC Land and Water Fund Conservation Agreement, White Oak River Game Land
Horse Swamp Savannas and Woodlands	546	R5	C4	Horse Swamp Preserve, NC Land and Water Fund Conservation Agreement, NC Land and Water Fund Project
Huggins/Dudley Island	1,223	R2	C1	Hammocks Beach State Park, Hammocks Beach State Park Dedicated Nature Preserve, NC Land and Water Fund Project, NC Submerged Lands
Jones Island/White Oak River	27	R3	C4	Hammocks Beach State Park, NC Land and Water Fund Project
Juniper Swamp and Savannas	314	R3	C4	Flat Swamp Preserve, NC Land and Water Fund Conservation Agreement, NC Land and Water Fund Project, Town of Surf City Open Space
Kings Creek Marshes	86	R5	C5	
Maple Hill Limesink Complex	56	R5	C5	
New River Inlet Bird Nesting Islands	129	R5	C4	New River Inlet Bird Nesting Islands, New River Inlet Island Registered Heritage Area
New River Inlet Outcrop	1,297	R1	C5	New River Inlet Outcrop Registered Heritage Area, USFWS Critical Habitat - Loggerhead Seaturtle
New River Swamps and Marshes	1,713	R2	C4	City of Jacksonville Open Space, NC Land and Water Fund Conservation Agreement, New River Preserve, Onslow County Open Space

Natural Area	Acres	Representational Value	Collective Value	Managed areas protecting all or part of the natural area
Nine Mile Creek Flatwoods	23	R5	C5	
North Topsail Beach Maritime Forest	123	R1	C4	
Northeast Creek Tidal Forests	391	R1	C4	Camp Lejeune, City of Jacksonville - Northeast Creek Park
Old 30 Road Powerline Savanna	11	R3	C4	
Queens Creek Tidal Marshes	397	R3	C4	NC Land and Water Fund Conservation Agreement
Rock House Cave Natural Area	26	R1	C4	
Sandy Run Swamp and Savannas	1,739	R1	C1	Camp Lejeune, NC Division of Mitigation Services Easement, NC Land and Water Fund Conservation Agreement, Sandy Run Savannas State Natural Area, Sandy Run Savannas State Natural Area Dedicated Nature Preserve, Shaken Creek Preserve, USFWS Critical Habitat - Golden Sedge
Stella White Oak River Marshes	503	R5	C5	NC Land and Water Fund Conservation Agreement, White Oak River Game Land
Stones Creek Sandhills	1,195	R2	C4	Mountains-to-Sea Trail, NC Land and Water Fund Project, Stones Creek Game Land, Stones Creek Game Land Dedicated Nature Preserve
Tate Road Savanna	72	R2	C4	
Turkey Creek Marshes	264	R3	C4	
White Oak River Marshes and Swamps	4,517	R1	C2	Croatan National Forest, NC Land and Water Fund Conservation Agreement, White Oak River Game Land
Orange				
Bald Mountain	140	R3	C5	Bald Mountain Registered Heritage Area, Duke Forest, Meadow Flats Registered Heritage Area, Triangle Land Conservancy Preserve
Battle Park	81	R1	C4	Town of Chapel Hill Open Space, University of North Carolina - Chapel Hill - Battle Park
Berryhill Rhododendron Bluff	15	R5	C5	Triangle Land Conservancy Preserve
Big Oak Woods	57	R3	C5	University of North Carolina - Chapel Hill Open Space
Blackwood Mountain	130	R1	C4	Blackwood Mountain Registered Heritage Area, Duke Forest, Orange County Open Space - (Future) Millhouse Road Park
Bolin Creek Natural Area	282	R?	C5	NC Land and Water Fund Conservation Agreement, Orange County Easement, Town of Carrboro Open Space - Adams Tract
Box Elder Bottomlands	111	R5	C5	

Natural Area	Acres	Representational Value	Collective Value	Managed areas protecting all or part of the natural area
CPF/Haw River Aquatic Habitat	1,176	R2	C3	Alamance County Open Space, B. Everett Jordan Dam and Lake, Chatham County - Northwest District Park, Chatham County Open Space, Haw River Levees and Bluffs Registered Heritage Area, Jordan Lake State Recreation Area, Lower Haw River State Natural Area, Lower Haw River State Natural Area Dedicated Nature Preserve, NC Division of Mitigation Services Easement, NC Land and Water Fund Project, Piedmont Land Conservancy Conservation Easement, Terrells Creek Registered Heritage Area, Town of Pittsboro Open Space, Triangle Land Conservancy Easement, Wetland Reserve Program Easement
CPF/New Hope Creek Aquatic Habitat	33	R2	C3	Duke Forest, NC DEQ Stewardship Program Easement - New Hope Creek Penny, NC DEQ Stewardship Program Easement - New Hope Creek Trinity School, NC Land and Water Fund Conservation Agreement, New Hope Creek Slopes Registered Heritage Area, Orange County Easement, Orange County Open Space - New Hope Preserve, Orange County Open Space - Parish subdivision, Triangle Land Conservancy - Hollow Rock Trailhead, Triangle Land Conservancy - Johnston Mill Nature Preserve, USFWS Critical Habitat - Atlantic Pigtoe
CPF/University Lake Aquatic Habitat	163	R1	C5	University of North Carolina - Chapel Hill - University Lake
Calvander Laurel Bluff and Bottom	66	R5	C4	Triangle Land Conservancy Easement, Triangle Land Conservancy Preserve
Camp Chestnut Ridge	281	R5	C5	NC DEQ Stewardship Program Easement - Sevenmile Creek Camp Chestnut Ridge
Camp Pipsissewa	13	R5?	C5	
Cane Creek/Crawford Mountain	322	R4	C5	NC Land and Water Fund Conservation Agreement, Orange County Water and Sewer Authority Property
Cates Creek Hardpan Forest	7	R5	C5	
Cates Creek Hardwood Forest	80	R5	C5	
Cedar Grove Rare Plant Site	25	R5	C5	Orange County Open Space - Lewis Heartleaf Preserve
Couch Mountain	132	R4	C5	Couch Mountain Registered Heritage Area, Duke Forest
Cub Creek Forests and Beaver Ponds	180	R5	C5	Cub Creek Forests and Beaver Ponds Registered Heritage Area
Currie Hill	93	R5	C4	Orange County Easement, Triangle Land Conservancy Easement
Dry Creek/Mount Moriah Bottomland	485	R3	C4	City of Durham Open Space, Durham County Open Space, NC DEQ Stewardship Program Easement - Brown Farm, NC DEQ Stewardship Program Easement - New Hope Creek Trinity School, NC Land and Water Fund Conservation Agreement, Orange County Open Space - New Hope Preserve, Town of Chapel Hill Open Space

Natural Area	Acres	Representational Value	Collective Value	Managed areas protecting all or part of the natural area
Eno River Confluence	96	R2	C3	Eno River Association Preserve - Confluence Natural Area, NC Land and Water Fund Conservation Agreement, Orange County Easement, USFWS Critical Habitat - Atlantic Pigtoe, USFWS Critical Habitat - Neuse River Waterdog
Eno River Mesic Slopes and Floodplain	207	R5	C5	Duke Forest, Eno River Duke Forest Mesic Slopes Registered Heritage Area, NC Land and Water Fund Conservation Agreement, Orange County Open Space - McGowan Creek Preserve, USFWS Critical Habitat - Neuse River Waterdog
Eno River Mountain Spleenwort and Rhododendron Bluff	22	R3	C5	Eno River State Park, Eno River State Park Dedicated Nature Preserve, Mountains-to-Sea Trail, USFWS Critical Habitat - Atlantic Pigtoe, USFWS Critical Habitat - Carolina Madtom, USFWS Critical Habitat - Neuse River Waterdog
Eno River/Cates Ford Slopes and Uplands	2,226	R2	C3	Eno River Association Easement, Eno River Association Preserve, Eno River State Park, Eno River State Park Dedicated Nature Preserve, NC Division of Mitigation Services Easement, NC Land and Water Fund Project, USFWS Critical Habitat - Atlantic Pigtoe, USFWS Critical Habitat - Carolina Madtom, USFWS Critical Habitat - Neuse River Waterdog
Eubanks Road Xeric Hardpan Forest	4	R5	C5	Duke Forest, Duke Forest Post Oak/Blackjack Oak Site Registered Heritage Area
Haw River Alluvial Terrace	6	R5	C5	
Henry J. Oosting Natural Area	307	R3	C5	Duke Forest, Henry J. Oosting Natural Area Registered Heritage Area, NC Land and Water Fund Conservation Agreement, Triangle Land Conservancy - Johnston Mill Nature Preserve, USFWS Critical Habitat - Atlantic Pigtoe
Jimmy Ed Road Hardpan Forest	20	R1	C5	
Little Creek Bottomlands and Slopes	1,448	R5	C4	B. Everett Jordan Dam and Lake, Little Creek Bottomlands and Slopes Registered Heritage Area, Lower New Hope Creek Floodplain Forest and Slopes Registered Heritage Area, NC Land and Water Fund Project, Town of Chapel Hill Open Space
Lower Cane Creek Slopes and Bottom	245	R5	C5	
Meadow Flats	265	R1	C3	Bald Mountain Registered Heritage Area, Duke Forest, Meadow Flats Registered Heritage Area, Triangle Land Conservancy Preserve

Natural Area	Acres	Representational Value	Collective Value	Managed areas protecting all or part of the natural area
Middle Eno River Bluffs and Slopes	2,104	R2	C3	City of Durham - Valley Springs Park, City of Durham Open Space, City of Durham Open Space - West Point Park, Durham County Open Space, Eno River Association Easement, Eno River Association Preserve - Open Air Camp Conservation Area, Eno River Association Preserve - Rocky Branch Conservation Area, Eno River Diabase Sill Plant Conservation Preserve, Eno River Diabase Sill Plant Conservation Preserve Dedicated Nature Preserve, Eno River State Park, Eno River State Park Dedicated Nature Preserve, Falls Lake, Mountains-to-Sea Trail, NC Division of Mitigation Services Easement, NC Hazard Mitigation Buyout Property - Durham, NC Land and Water Fund Conservation Agreement, USFWS Critical Habitat - Atlantic Pigtoe, USFWS Critical Habitat - Carolina Madtom, USFWS Critical Habitat - Neuse River Waterdog
Morgan Creek Bluffs and Laurel Hill	713	R1	C3	B. Everett Jordan Dam and Lake, Laurel Hill Preserve Dedicated Nature Preserve, Morgan Creek Floodplain Forest Registered Heritage Area, NC Land and Water Fund Conservation Agreement, NC Land and Water Fund Project, North Carolina Botanical Garden, North Carolina Botanical Garden Foundation - Laurel Hill Preserve, North Carolina Botanical Garden Foundation - Raney Preserve, North Carolina Botanical Garden Foundation - Stillhouse Bottom Nature Preserve, North Carolina Botanical Garden Foundation Easement, Stillhouse Bottom Nature Preserve Dedicated Nature Preserve, University of North Carolina - Chapel Hill Open Space, William Lanier Hunt Arboretum
Morgan Creek Floodplain Forest	1,558	R2	C3	B. Everett Jordan Dam and Lake, Jordan Game Land, Jordan Game Land Dedicated Nature Preserve, Morgan Creek Floodplain Forest Registered Heritage Area, NC DEQ Stewardship Program Easement - Morgan Creek Floodplain, Triangle Land Conservancy Preserve, University of North Carolina - Chapel Hill Open Space
NEU/Eno River Aquatic Habitat	266	R2	C3	City of Durham Open Space - West Point Park, Conservation Reserve Enhancement Program Easement, Duke Forest, Eno River Association Easement, Eno River Association Preserve - Confluence Natural Area, Eno River Association Preserve - Dimmocks Mill Conservation Area, Eno River Association Preserve - Panthers Branch, Eno River Duke Forest Mesic Slopes Registered Heritage Area, Eno River State Park, Eno River State Park Dedicated Nature Preserve, Eno River State Park Easement, James M. Johnston Nature Preserve Dedicated Nature Preserve, Mountains-to-Sea Trail, NC DEQ Stewardship Program Easement - Stillhouse Creek (G), NC Division of Mitigation Services Easement, NC Land and Water Fund Conservation Agreement, NC Land and Water Fund Project, Oconeechee Mountain State Natural Area, Orange County Easement, Orange County Open Space - River Park, Town of Hillsborough - Hillsborough Reservoir, Town of Hillsborough Open Space, Town of Hillsborough Open Space - Gold Park, Triangle Land Conservancy Easement, USFWS Critical Habitat - Atlantic Pigtoe, USFWS Critical Habitat - Carolina Madtom, USFWS Critical Habitat - Neuse River Waterdog

Natural Area	Acres	Representational Value	Collective Value	Managed areas protecting all or part of the natural area
NEU/Flat River Aquatic Habitat	265	R1	C3	City of Durham Open Space, City of Roxboro Open Space, Durham County Easement, Farm and Ranch Lands Protection Program Easement, Hill Demonstration Forest, Hill Forest/Flat River Dedicated Nature Preserve, NC Land and Water Fund Project, Person County Open Space, Tar River Land Conservancy Easement, Tar River Land Conservancy Preserve, USFWS Critical Habitat - Atlantic Pigtoe, USFWS Critical Habitat - Neuse River Waterdog
NEU/Little River (Orange/Durham) Aquatic Habitat	149	R2	C3	City of Durham Open Space, Conservation Reserve Enhancement Program Easement, Durham County - Little River Park, Durham County Easement, Durham County Open Space, Eno River Association Easement, Farm and Ranch Lands Protection Program Easement, NC Agricultural Development and Farmland Preservation Trust Fund Easement, NC Land and Water Fund Conservation Agreement, Orange County Easement, Orange County Open Space - Little River Regional Park, Triangle Land Conservancy Easement, Triangle Land Conservancy Preserve, USFWS Critical Habitat - Atlantic Pigtoe
New Hope Chestnut Oak Forest	19	R5	C5	
New Hope Church Road Basic Forest	19	R5	C5	Orange County Open Space - Blackwood Farm
New Hope Creek Slopes	475	R1	C4	Duke Forest, New Hope Creek Slopes Registered Heritage Area, USFWS Critical Habitat - Atlantic Pigtoe
Occoneechee Mountain	211	R1	C2	Mountains-to-Sea Trail, NC Land and Water Fund Project, Occoneechee Mountain State Natural Area, Occoneechee Mountain State Natural Area Dedicated Nature Preserve, Orange County Open Space - Occoneechee Mountain Cell Tower, USFWS Critical Habitat - Neuse River Waterdog
Persimmon Nursery Flats	87	R5	C5	
Pickards Mountain	490	R3	C5	Conservation Trust for North Carolina Easement, Farm and Ranch Lands Protection Program Easement, NC Agricultural Development and Farmland Preservation Trust Fund Easement, Orange County Easement, Triangle Land Conservancy Easement
Poplar Ridge Slopes and Bottom	214	R2	C4	Eno River State Park, Eno River State Park Dedicated Nature Preserve, James M. Johnston Nature Preserve Dedicated Nature Preserve, Mountains-to-Sea Trail, NC Division of Mitigation Services Easement, NC Land and Water Fund Project, USFWS Critical Habitat - Atlantic Pigtoe, USFWS Critical Habitat - Neuse River Waterdog
Sevenmile Creek	760	R3	C4	Eno River Association Conservation Easement, NC Land and Water Fund Conservation Agreement, NC Land and Water Fund Project, Orange County Open Space - Seven Mile Creek Preserve, Triangle Land Conservancy Easement
South Fork Little River Marsh	18	R5	C5	

Natural Area	Acres	Representational Value	Collective Value	Managed areas protecting all or part of the natural area
Steep Bottom Branch Slopes	103	R4	C5	NC Land and Water Fund Conservation Agreement, Orange County Easement, Triangle Land Conservancy Preserve
Stony Creek Spring	27	R2	C5	Duke Forest, Stony Creek Spring Registered Heritage Area
Terrells Mountain	189	R5	C5	
Turkey Hill Creek Forest	604	R3	C5	Orange County Water and Sewer Authority Property
University Lake/McCauley Mountain Slopes	467	R5	C5	NC Land and Water Fund Conservation Agreement, Triangle Land Conservancy Preserve, University of North Carolina - Chapel Hill - University Lake
Pamlico				
Bay City Low Pocosin	1,175	R3	C4	
Duck Creek/Upper Broad Creek Natural Area	5,363	R2	C2	NC Forest Service Easement, NC Land and Water Fund Project, Neuse River Game Land, Neuse River Game Land Dedicated Nature Preserve
Eastern Gum Swamp	2,127	R1	C3	Eastern Gum Swamp Registered Heritage Area, Goose Creek Game Land, NC Land and Water Fund Project
Hobucken Marshes	2,299	R3	C4	
Jones Island	4,524	R2	C5	Goose Creek Game Land
Light Ground Pocosin Central Section	2,442	R5	C5	Light Ground Pocosin Game Land
Live Oak Bay	1,795	R2	C5	Conservation Reserve Enhancement Program Easement
Oyster Creek Pine Hammocks	2,036	R3	C5	Pamlico County Open Space
Pamlico Point Marshes and Impoundments	6,621	R5	C5	Goose Creek Game Land, Pamlico Point Bombing Range
South Minnesott Sand Ridge	155	R5	C5	
South Prong Natural Area Remnant	123	R5	C5	
Suffolk Scarp Bogs	11,103	R4	C3	
Pasquotank				
Big Flatty Creek Forests and Marshes	1,978	R4	C4	
Great Dismal Swamp National Wildlife Refuge and Vicinity	31,414	R2	C3	Dismal Swamp State Park, Dismal Swamp/Pocosin Registered Heritage Area, Great Dismal Swamp National Wildlife Refuge, Great Dismal Swamp National Wildlife Refuge Registered Heritage Area
Little Flatty Creek Forests and Marsh	1,767	R4	C3	
Pasquotank River/Canal Junction Swamp	996	R5	C5	
Shipyard Landing Natural Area	2,403	R5	C5	North River Game Land, Pasquotank County Open Space
Pender				

Natural Area	Acres	Representational Value	Collective Value	Managed areas protecting all or part of the natural area
421 Sand Ridge	6,993	R1	C1	NC Land and Water Fund Project, New Hanover County Open Space, Pender County Open Space, Sutton Lake Game Land, UNC Wilmington Research-Teaching Reserve
Angola Bay	35,784	R1	C3	Angola Bay Game Land, Angola Bay Game Land Dedicated Nature Preserve, NC Land and Water Fund Conservation Agreement, NC Land and Water Fund Project, North American Land Trust Easement, North Carolina Coastal Land Trust Easement
Angola Creek Flatwoods	254	R2	C3	Angola Creek Flatwoods Preserve, Angola Creek Flatwoods Preserve Dedicated Nature Preserve
B.W. Wells Savanna	121	R2	C4	North Carolina Coastal Land Trust - BW Wells Savannah Preserve
Bear Garden	3,928	R1	C3	Holly Shelter Game Land, Holly Shelter Game Land Dedicated Nature Preserve, NC Division of Mitigation Services Easement, NC Land and Water Fund Conservation Agreement, NC Land and Water Fund Project, Shaken Creek Preserve
Black River Cypress Swamp	2,583	R1	C3	Black River Cypress Swamp Registered Heritage Area (RMS), Black River Preserve, NC Land and Water Fund Conservation Agreement
Bryant Mill (Greenbank) and Neils Eddy Bluffs	500	R1	C4	
CPF/Black River Aquatic Habitat	391	R1	C3	Black River Cypress Swamp Registered Heritage Area (RMS), Black River Preserve, NC Land and Water Fund Conservation Agreement, NC Land and Water Fund Project, North Carolina Coastal Land Trust - Black River Preserve
Clarks Landing Coastal Goldenrod Site	605	R2	C4	Cape Fear River Wetlands Game Land, Cape Fear River Wetlands Game Land Dedicated Nature Preserve, Clarks Landing Coastal Goldenrod Site Registered Heritage Area
Colvins Bay	2,311	R3	C3	Whitehall Plantation Game Land
Colvins Creek Sand Ridge Mesic Slopes	59	R2	C5	Black River Preserve
Cones Folly	2,459	R2	C2	Black River Preserve
Futch and Foy Creeks Natural Area	157	R3	C5	NC Land and Water Fund Conservation Agreement, New Hanover County Open Space, North Carolina Coastal Land Trust Easement
Holly Shelter Game Land and Vicinity	53,767	R1	C1	Holly Shelter Game Land, Holly Shelter Game Land Dedicated Nature Preserve, McLean Savanna Preserve, Mountains-to-Sea Trail, NC Department of Transportation Conservation Site, NC Department of Transportation Mitigation Site, NC Division of Mitigation Services Easement, NC Land and Water Fund Conservation Agreement, NC Land and Water Fund Project, Onslow Bight Goldsboro Milling Preserve, Sages Ridge Preserve, Shaken Creek Preserve

Natural Area	Acres	Representational Value	Collective Value	Managed areas protecting all or part of the natural area
Lea-Hutaff Island	5,056	R1	C1	Hutaff Island Audubon Sanctuary, Lea Island Audubon Sanctuary, Lea Island State Natural Area, Lea/Hutaff Island Audubon Sanctuary, NC Land and Water Fund Project, North Carolina Coastal Land Trust - Hutaff Island Preserve, USFWS Critical Habitat - Loggerhead Seaturtle, USFWS Critical Habitat - Piping Plover
Lower Big Colly Swamp	1,049	R5	C5	NC Land and Water Fund Project
Lower Black River Swamp	8,294	R1	C3	Black River Preserve, Cape Fear River Wetlands Game Land, Cape Fear River Wetlands Game Land Dedicated Nature Preserve, NC Land and Water Fund Conservation Agreement, NC Land and Water Fund Project, North Carolina Coastal Land Trust Easement, Pender County Open Space
Maple Hill School Road Savanna	34	R3	C2	USFWS Critical Habitat - Golden Sedge
McLean Savanna	904	R1	C1	Holly Shelter Game Land, McLean Savanna Preserve, NC Land and Water Fund Conservation Agreement, The Nature Conservancy Easement, USFWS Critical Habitat - Golden Sedge
Moore's Creek Floodplain	162	R2	C5	
Moore's Creek National Battlefield	38	R3	C3	Moore's Creek National Battlefield, Moore's Creek National Battlefield Registered Heritage Area, Mountains-to-Sea Trail
Moore's Creek--Deer Valley Natural Area	584	R3	C4	Moore's Creek National Battlefield, Moore's Creek National Battlefield Registered Heritage Area
Northeast Cape Fear River Floodplain	26,097	R1	C1	Cape Fear River Wetlands Game Land, Cape Fear River Wetlands Game Land Dedicated Nature Preserve, Clarks Landing Coastal Goldenrod Site Registered Heritage Area, Holly Shelter Game Land, Holly Shelter Game Land Dedicated Nature Preserve, NC Department of Transportation Mitigation Site, NC Division of Mitigation Services Easement, NC Hazard Mitigation Buyout Property - Pender County, NC Land and Water Fund Conservation Agreement, NC Land and Water Fund Project, New Hanover County Open Space, North Carolina Coastal Land Trust - Northeast Cape Fear River Plum Creek Preserve, North Carolina Coastal Land Trust - Royal Preserve, North Carolina Coastal Land Trust Easement, Northeast Cape Fear River Floodplain Preserve, Pender County Open Space, The Nature Conservancy Easement, UNC Wilmington Research-Teaching Reserve, WRC Sawpit Landing Access Area
Parker's Savanna	19	R2	C3	
Rocky Point Marl Forest	650	R1	C2	North Carolina Coastal Land Trust Preserve
Rocky Point Sandhills	218	R2	C4	

Natural Area	Acres	Representational Value	Collective Value	Managed areas protecting all or part of the natural area
Sandy Run Swamp and Savannas	1,739	R1	C1	Camp Lejeune, NC Division of Mitigation Services Easement, NC Land and Water Fund Conservation Agreement, Sandy Run Savannas State Natural Area, Sandy Run Savannas State Natural Area Dedicated Nature Preserve, Shaken Creek Preserve, USFWS Critical Habitat - Golden Sedge
Shaken Creek--Shelter Swamp Creek Savanna	3,929	R1	C1	Holly Shelter Game Land, Holly Shelter Game Land Dedicated Nature Preserve, NC Division of Mitigation Services Easement, NC Land and Water Fund Conservation Agreement, NC Land and Water Fund Project, Shaken Creek Preserve, USFWS Critical Habitat - Golden Sedge
Shaky Bay Sandhills	397	R2	C3	
Sidbury Road Savanna	552	R3	C3	Sidbury Road Savanna Registered Heritage Area
Southwest Ridge Savanna	1,198	R2	C2	Holly Shelter Game Land, Holly Shelter Game Land Dedicated Nature Preserve, NC Land and Water Fund Project, USFWS Critical Habitat - Golden Sedge
Surf City Maritime Forest	108	R3	C4	Town of Surf City Open Space
The Neck Savanna	393	R1	C1	NC Hazard Mitigation Buyout Property - Pender County, NC Land and Water Fund Conservation Agreement, Neck Savanna Unique Wetland, Pender County Open Space, Sandy Run Savannas State Natural Area, Sandy Run Savannas State Natural Area Dedicated Nature Preserve, USFWS Critical Habitat - Golden Sedge
Topsail Outcrop	72	R2	C5	Topsail Outcrop Registered Heritage Area
Topsail Sound Maritime Forests	2,179	R2	C4	USFWS Critical Habitat - Piping Plover
Upper Black River Bottomlands	5,292	R1	C2	Black River Preserve, NC Hazard Mitigation Buyout Property - Sampson County, NC Land and Water Fund Conservation Agreement, NC Land and Water Fund Project, North Carolina Coastal Land Trust - Black River Preserve, North Carolina Coastal Land Trust Easement, Sampson County Open Space, The Nature Conservancy Easement, Upper Black River Bottomlands Registered Heritage Area (RMS)
Watkins Savanna	265	R2	C1	NC Hazard Mitigation Buyout Property - Pender County, Sandy Run Savannas State Natural Area, Sandy Run Savannas State Natural Area Dedicated Nature Preserve, USFWS Critical Habitat - Golden Sedge
Webbtown Road Savanna	20	R5	C4	Sandy Run Savannas State Natural Area, Sandy Run Savannas State Natural Area Dedicated Nature Preserve
Perquimans				
Belvidere Natural Area	141	R5	C5	
Minzies Pond	625	R3	C5	Harvey Point Defense Testing Activity Facility
Perquimans River Cherrybark Oak Flats	126	R5	C5	
Yeopim Creek Oak Slopes	114	R5	C5	

Natural Area	Acres	Representational Value	Collective Value	Managed areas protecting all or part of the natural area
Person				
Adcock Road Hardwood Forest	342	R1	C3	
Carver Drive Outcrops and Seeps	73	R1	C4	
Chappels Creek Flats	98	R2	C5	
Cub Creek Tributary Rare Plant Site	5	R1	C5	
Deep Creek Floodplain Pools	6	R5	C5	
Deep Creek Mountain and Slopes	170	R5?	C5	
Denny Store Gabbro Forest	73	R4	C5	
Dirgie Mine Road Rare Plant Site	15	R5	C5	
Dunnaway Road Rare Plant Site	43	R2	C4	
Epps-Martin Road Upland Forest	17	R5?	C5	Mayo Game Land
Flat River Slopes above Lake Michie	2,504	R2	C4	City of Durham Open Space, Durham County Easement, Farm and Ranch Lands Protection Program Easement, Hill Demonstration Forest, Hill Forest/Flat River Dedicated Nature Preserve, Hill Forest/Slocum Camp Hardwood Forest Registered Heritage Area, NC Land and Water Fund Project, USFWS Critical Habitat - Atlantic Pigtoe, USFWS Critical Habitat - Neuse River Waterdog
Goshen Gabbro Forest	1,927	R1	C2	
Hagers Mountain	84	R4	C5	
Hurdle Mills Flats	110	R3	C3	
Hyco/Castle Floodplain Forest	100	R2	C3	
Hyco/Ghent Hardwood Forest	147	R2	C4	Hyco Game Land
Long Mountain/Crooked Fork Forest remnant	168	R5	C4	
Marlowe Creek Slopes	227	R2	C4	
McGhees Mill Road Rare Plant Site	27	R2	C5	Hyco Game Land
Mill Creek/NC 49 Hardwood Forest	339	R4	C5	
Mount Tirzah Slopes	484	R5	C5	
NEU/Flat River Aquatic Habitat	265	R1	C3	City of Durham Open Space, City of Roxboro Open Space, Durham County Easement, Farm and Ranch Lands Protection Program Easement, Hill Demonstration Forest, Hill Forest/Flat River Dedicated Nature Preserve, NC Land and Water Fund Project, Person County Open Space, Tar River Land Conservancy Easement, Tar River Land Conservancy Preserve, USFWS Critical Habitat - Atlantic Pigtoe, USFWS Critical Habitat - Neuse River Waterdog

Natural Area	Acres	Representational Value	Collective Value	Managed areas protecting all or part of the natural area
Piedmont Community College Hardwood Forest	301	R2	C4	
Polk Huff Road Dry Forest	10	R3	C5	Tar River Land Conservancy Easement
Red Mountain/Flat River Slopes	203	R3	C4	Tar River Land Conservancy Preserve, USFWS Critical Habitat - Atlantic Pigtoe, USFWS Critical Habitat - Neuse River Waterdog
Satterfield Road Rare Plant Site	4	R2	C5	
South Flat River Outcrops	91	R3	C4	USFWS Critical Habitat - Atlantic Pigtoe
South Hyco Creek Slopes	137	R5	C5	
Storys Creek/Marlowe Creek Swamp	375	R5	C5	
TAR/Upper Tar River Aquatic Habitat	476	R1	C1	City of Creedmoor Open Space, City of Oxford Open Space, Conservation Reserve Enhancement Program Easement, Conservation Trust for North Carolina Easement, Cub Creek Aquatic Habitat (Respite in the Round) Registered Heritage Area, Farm and Ranch Lands Protection Program Easement, Granville County - Wilton Slopes Park, NC DEQ Stewardship Program Easement - Guthrie Tract-Shelton Creek, NC DEQ Stewardship Program Easement - McNair Tract (Turpentine; LLC)-Aycok Creek, NC DEQ Stewardship Program Easement - North Fork Upper Tar River Winslow, NC DEQ Stewardship Program Easement - Shelton Creek Peterson, NC DEQ Stewardship Program Easement - Shelton Creek Slaughter, NC DEQ Stewardship Program Easement - Shelton Creek Thorp/Morton, NC DEQ Stewardship Program Easement - Shelton Creek Tucker-Daniel 1, NC DEQ Stewardship Program Easement - Shelton Creek Tucker-Daniel 2, NC DEQ Stewardship Program Easement - Tar River Averett, NC DEQ Stewardship Program Easement - Tar River B Harris, NC DEQ Stewardship Program Easement - Tar River Betty Crews, NC DEQ Stewardship Program Easement - Tar River Dean, NC DEQ Stewardship Program Easement - Tar River Oakley, NC DEQ Stewardship Program Easement - Tar River Pitts, NC DEQ Stewardship Program Easement - Tar River Roy Crews, NC DEQ Stewardship Program Easement - Tar River Sherman, NC DEQ Stewardship Program Easement - Tar River Sherman 2, NC DEQ Stewardship Program Easement - Tar River Smitherman, NC Department of Transportation Mitigation Site, NC Land and Water Fund Conservation Agreement, NC Land and Water Fund Project, Tar River Land Conservancy Easement, USFWS Critical Habitat - Atlantic Pigtoe, USFWS Critical Habitat - Carolina Madtom, USFWS Critical Habitat - Neuse River Waterdog, USFWS Critical Habitat - Yellow Lance, Wetland Reserve Program Easement
Tar River (Person) Slopes	126	R4	C5	
Timberlake Hardpan Forest	10	R4	C5	

Natural Area	Acres	Representational Value	Collective Value	Managed areas protecting all or part of the natural area
Wheeler's Church Basic Forest	45	R5	C4	
Pitt				
Bethel/Grindle Hardwood Flats	104	R2	C5	
Chicod Creek Swamp and Slopes	253	R3	C5	
Harris Mill Run Slopes	197	R5	C5	
Haw Creek Meanders	1,316	R2	C4	Conservation Reserve Enhancement Program Easement, Haw Creek Meanders Registered Heritage Area
Lower Tar River Marshes and Swamp	5,455	R4	C3	City of Washington Open Space, Lower Tar River Preserve, NC Division of Mitigation Services Easement, NC Land and Water Fund Conservation Agreement
Neuse River Floodplain and Bluffs	11,914	R2	C3	Ducks Unlimited (Wetlands America Trust) Easement, NC Land and Water Fund Conservation Agreement, NC Land and Water Fund Project, NC Wildlife Resources Commission Maple Cypress Landing Access Area, Neuse River Game Land, North Carolina Coastal Land Trust Easement, USFWS Critical Habitat - Neuse River Waterdog
Otter Creek Natural Area	111	R4	C4	East Carolina University - Falkland Woods/Otter Creek Natural Area, NC Land and Water Fund Conservation Agreement, North Carolina Coastal Land Trust - Otter Creek Preserve, North Carolina Coastal Land Trust Easement, Otter Creek Registered Heritage Area, USFWS Critical Habitat - Neuse River Waterdog
River Park North Floodplain Forest	350	R5	C4	City of Greenville - River Park North

Natural Area	Acres	Representational Value	Collective Value	Managed areas protecting all or part of the natural area
TAR/Lower Tar River Aquatic Habitat	2,173	R1	C2	City of Greenville - Phil Carroll Nature Preserve, City of Greenville - River Park North, City of Greenville - Town Common, City of Greenville Open Space, City of Rocky Mount - Barbecue Park, City of Rocky Mount - Battle Park, City of Rocky Mount - Tar River Reservoir, City of Rocky Mount Open Space, City of Rocky Mount Open Space - Sunset Park, Conservation Reserve Enhancement Program Easement, Ducks Unlimited (Wetlands America Trust) Easement, East Carolina University - Falkland Woods/Otter Creek Natural Area, Edgecombe County Open Space, NC DEQ Stewardship Program Easement - Tar River Pories, NC Division of Mitigation Services Easement, NC Hazard Mitigation Buyout Property - Edgecombe County, NC Hazard Mitigation Buyout Property - Greenville, NC Hazard Mitigation Buyout Property - Pitt County, NC Hazard Mitigation Buyout Property - Rocky Mount, NC Land and Water Fund Conservation Agreement, NC Land and Water Fund Project, NC Wildlife Resources Commission Boat Ramp Property, Nash County Open Space, Nash County Open Space Easement, North Carolina Coastal Land Trust - Otter Creek Preserve, North Carolina Coastal Land Trust Easement, Otter Creek Registered Heritage Area, Pitt County Open Space, Tar River Game Land, Tarboro Boat Landing, Town of Princeville Open Space, Town of Tarboro Open Space, USFWS Critical Habitat - Atlantic Pigtoe, USFWS Critical Habitat - Neuse River Waterdog, Wetland Reserve Program Easement
Tar River/Blue Banks Farm Slopes	140	R2	C4	North Carolina Coastal Land Trust Easement
Tarboro Floodplain	5,801	R3	C4	Conservation Reserve Enhancement Program Easement, Ducks Unlimited (Wetlands America Trust) Easement, Edgecombe County Open Space, NC DEQ Stewardship Program Easement - Tar River Pories, NC Hazard Mitigation Buyout Property - Edgecombe County, NC Land and Water Fund Project, Old Sparta Boat Ramp, Tar River Land Conservancy Easement, Tarboro Boat Landing, Town of Princeville Open Space, Town of Tarboro Open Space, USFWS Critical Habitat - Atlantic Pigtoe, USFWS Critical Habitat - Carolina Madtom, USFWS Critical Habitat - Neuse River Waterdog, Wetland Reserve Program Easement
Voice of America Site B	2,715	R2	C5	Voice of America Site B
Voice of America Site C	640	R5	C5	ECU West Research Campus
				Polk
Alexanders Ford	184	R2	C4	NC Land and Water Fund Conservation Agreement, Polk County Open Space - Bradley Nature Preserve at Alexander's Ford
BRD/Green River Aquatic Habitat	105	R1	C4	Green River Game Land, Green River Game Land Dedicated Nature Preserve, Polk County Open Space

Natural Area	Acres	Representational Value	Collective Value	Managed areas protecting all or part of the natural area
BRD/North Pacolet River Aquatic Habitat	72	R2	C4	Conserving Carolina - Hidden River, Conserving Carolina Easement, Conserving Carolina Preserve, NC Department of Administration Easement, NC Land and Water Fund Conservation Agreement, NC Land and Water Fund Project, Town of Tryon - Harmon Field, Town of Tryon Open Space, Upstate Forever Easement
Big Fall Creek/Melrose Mountain North	1,054	R3	C3	Conserving Carolina - Simpson, Melrose Mountain Plant Conservation Preserve, Melrose Mountain Plant Conservation Preserve Dedicated Nature Preserve, NC DEQ Stewardship Program Easement - North Pacolet Childers, NC Division of Mitigation Services Easement, NC Land and Water Fund Conservation Agreement, NC Land and Water Fund Project, Town of Tryon Open Space
Cedar Cliff/Warrior Mountains	669	R2	C2	Conserving Carolina Easement, Conserving Carolina Preserve, NC DEQ Stewardship Program Easement - North Pacolet Childers, NC Land and Water Fund Project
Chimneytop Oak Forests	311	R5	C5	Green River Game Land, Green River Game Land Dedicated Nature Preserve
Clifffield Mountain/Upper Hungry River	3,064	R3	C4	Green River Game Land, Polk County Open Space
Cooper Gap/Wildcat Spur	410	R2	C5	
Cove Creek/Bradley Falls	1,137	R1	C2	Green River Game Land, Green River Game Land Dedicated Nature Preserve, NC Land and Water Fund Project
Gadd Creek Cliff	43	R3	C4	Green River Game Land, Green River Game Land Dedicated Nature Preserve
Green River Gorge	1,713	R2	C1	Conserving Carolina - Green River Gorge, Conserving Carolina Easement, Green River Game Land, Green River Game Land Dedicated Nature Preserve, NC Land and Water Fund Project
Green River Plantation Basic Forest	35	R2	C4	
Green River Rare Plant Site	57	R2	C4	Conserving Carolina Easement
Green River Rich Slope	21	R2	C5	
Katydid Lane Rare Plant Site	1	R2	C5	
Kross Keys Natural Area	52	R1	C4	
Laurel Branch Ravines and Slopes	80	R4	C5	Green River Game Land
Laurel Branch Rich Woods	73	R4	C4	Green River Game Land
Melrose Mountain	231	R3	C4	Town of Tryon Open Space
Mill Creek Forest and Seep	8	R5	C5	
Mills Bridge Natural Area	55	R3	C4	
New Hope Springhead Swamp	32	R1	C4	New Hope Springhead Swamp (Barefield) Registered Heritage Area

Natural Area	Acres	Representational Value	Collective Value	Managed areas protecting all or part of the natural area
Pearsons Falls Glen/Pacolet River Bluffs	440	R2	C4	Conserving Carolina Easement, NC Land and Water Fund Conservation Agreement, Pearsons Falls Glen Registered Heritage Area, Town of Tryon Open Space
Rhodes French Broad Heartleaf Site	4	R5	C5	
Rotten Creek Headwater Slopes	106	R3	C4	
Round Mountain	144	R2	C3	Conserving Carolina Easement, Conserving Carolina Preserve, Saluda Community Land Trust Preserve
Sandy Springs Church Springhead Swamp	21	R3	C4	
Southern Cove Creek Forests	82	R5	C5	Green River Game Land
Walnut Flats	34	R3	C5	Green River Game Land, Green River Game Land Dedicated Nature Preserve
White Oak Creek Non-Alluvial Wetland	24	R3	C4	
White Oak Mountain/Tryon Peak	5,162	R1	C1	Conserving Carolina - Little White Oak Mountain, Conserving Carolina - Tryon Mountain, Conserving Carolina Easement, Green River Game Land, Green River Game Land Dedicated Nature Preserve, NC DEQ Stewardship Program Easement - Skyuka Creek Luthi, NC Department of Transportation Mitigation Site, NC Land and Water Fund Conservation Agreement, NC Land and Water Fund Project, Polk County - Polk County Recreation Complex, Polk County Open Space, White Oak Mountain Plant Conservation Preserve, White Oak Mountain Plant Conservation Preserve Dedicated Nature Preserve
Worlds Edge/Sugarloaf Mountain	3,034	R1	C1	Chimney Rock State Park, Chimney Rock State Park Dedicated Nature Preserve, Conserving Carolina Easement, NC Land and Water Fund Conservation Agreement, NC Land and Water Fund Project, The Nature Conservancy Easement
Randolph				
Bachelor Creek Slopes	329	R5	C5	North Carolina Zoological Park, North Carolina Zoological Park Dedicated Nature Preserve, Selma Cornelison Ward Nature Preserve
Back Creek Mafic Knoll	156	R3	C5	
Back Creek Mountain	366	R5	C5	
Betty McGees Creek Mafic Forest	164	R4	C5	Uwharrie National Forest, Uwharrie National Forest - Birkhead Mountain Wilderness
Birkhead Upland Forest Natural Area	2,886	R1	C3	Birkhead Upland Forest Natural Area Special Interest Management Area, NC Land and Water Fund Conservation Agreement, Uwharrie Game Land, Uwharrie Game Land Dedicated Nature Preserve, Uwharrie National Forest, Uwharrie National Forest - Birkhead Mountain Wilderness
Brush Creek Slopes	84	R5?	C5	

Natural Area	Acres	Representational Value	Collective Value	Managed areas protecting all or part of the natural area
CPF/Deep River above High Falls Aquatic Habitat	682	R1	C3	North Carolina Zoological Park, North Carolina Zoological Park Dedicated Nature Preserve, Piedmont Land Conservancy Easement, USFWS Critical Habitat - Atlantic Pigtoe
CPF/Deep River below Ramseur Aquatic Habitat	83	R2	C4	NC Land and Water Fund Project, Town of Ramseur Open Space
CPF/Polecat Creek Aquatic Habitat	60	R5	C4	
CPF/Sandy Creek Aquatic Habitat	70	R5	C4	Farm and Ranch Lands Protection Program Easement, NC Department of Transportation Mitigation Site, NC Division of Mitigation Services Easement, NC Land and Water Fund Conservation Agreement, Piedmont Land Conservancy Easement, Town of Ramseur - Ramseur Lake
Cable Creek Basic Knoll	11	R5	C5	
Camp Woodfield Forests	336	R5	C4	City of Asheboro - Lake Reece
Caraway Mountain	493	R3	C4	Piedmont Land Conservancy Easement
Caraway Mountain Sunflower Site	14	R3	C5	NC Department of Transportation Mitigation Site, Piedmont Land Conservancy Easement
Caviness Road Basic Forest	45	R5	C5	
Central Falls Slope	86	R5	C5	Randolph County Open Space
Cody Mountain	249	R5?	C5	
Coleridge Bluffs	60	R4	C5	
Dutchman Mountain	115	R5	C5	
East Jackson Creek Forest	171	R5	C4	
Faith Rock	15	R5	C5	NC Land and Water Fund Conservation Agreement, Town of Franklinville Open Space
Fork Creek Bluffs	33	R5	C5	
Glady Fork Forest	25	R5	C5	
Harvest Field Sunflower Site	53	R5	C5	Harvest Field Plant Conservation Preserve, Harvest Field Plant Conservation Preserve Dedicated Nature Preserve
Harveys Mountain	271	R5	C5	Uwharrie National Forest
Kies Mountain Hardpans	341	R5	C4	Uwharrie National Forest
Kies Mountain Hardwood Forests	81	R4	C4	Uwharrie National Forest
Log Cabin Road Slopes	70	R5	C5	USFWS Critical Habitat - Atlantic Pigtoe

Natural Area	Acres	Representational Value	Collective Value	Managed areas protecting all or part of the natural area
Long Mountain/King Mountain	762	R1	C3	Long Mountain/Poison Fork Plant Conservation Preserve, Long Mountain/Poison Fork Plant Conservation Preserve Dedicated Nature Preserve, NC Land and Water Fund Conservation Agreement, NC Land and Water Fund Project, Poison Fork Slopes Special Interest Management Area, Three Rivers Land Trust Preserve, Three Rivers Land Trust Preserve - Little Long Mountain, Uwharrie Game Land, Uwharrie Game Land Dedicated Nature Preserve, Uwharrie National Forest
NC Zoo Natural Areas	1,023	R1	C3	North Carolina Zoological Park, North Carolina Zoological Park Dedicated Nature Preserve
Pilot Mountain Forests	250	R5	C5	
Pine Hill Church Forest	154	R5	C4	
Pinson Monadnock Forest	209	R5	C5	Uwharrie National Forest
Pisgah Covered Bridge Natural Area	73	R5	C5	NC DEQ Stewardship Program Easement - Little River Baker, NC DEQ Stewardship Program Easement - Little River Parker, Three Rivers Land Trust Easement, Three Rivers Land Trust Preserve
Polecat Creek/Salem Tributary Natural Area	134	R2	C5	
Richland Creek Slopes	158	R4	C5	USFWS Critical Habitat - Atlantic Pigtoe
Ridges Mountain	218	R1	C3	NC Land and Water Fund Project, North Carolina Zoological Park, North Carolina Zoological Park Dedicated Nature Preserve
Second Creek Slopes	28	R5	C5	
Shepherd Mountain/Little Caraway Creek Forest	502	R5	C5	Piedmont Land Conservancy Easement
Sols and Bell Mountain	205	R5	C5	
Uwharrie River Narrows Branch--Low Water Bridge Forests	867	R3	C4	NC DEQ Stewardship Program Easement - Lambert Tract-Uwharrie River Bluff, NC DEQ Stewardship Program Easement - Uwharrie River Bingham, Three Rivers Land Trust Easement, Three Rivers Land Trust Preserve - Bingham, Uwharrie National Forest
Walkers Creek Confluence Forests	49	R4	C5	
Walkers Creek Rare Plant Site	100	R4	C5	Uwharrie National Forest
Worthville Woods	95	R5	C5	

Natural Area	Acres	Representational Value	Collective Value	Managed areas protecting all or part of the natural area
YAD/Barnes Creek/Poison Fork Aquatic Habitat	44	R1	C3	Barnes Creek Bluffs Special Interest Management Area, Dark Mountain/Jumping Off Rock Special Interest Management Area, Long Mountain/Poison Fork Plant Conservation Preserve, Long Mountain/Poison Fork Plant Conservation Preserve Dedicated Nature Preserve, NC DEQ Stewardship Program Easement - Barnes Creek Grissom, NC Land and Water Fund Conservation Agreement, NC Land and Water Fund Project, Poison Fork Slopes Special Interest Management Area, Three Rivers Land Trust Easement, Three Rivers Land Trust Preserve, Uwharrie National Forest
YAD/Caraway Creek Aquatic Habitat	38	R5	C4	NC Land and Water Fund Project, Piedmont Land Conservancy - Caraway Creek Preserve, Piedmont Land Conservancy Easement
YAD/South Fork Second Creek Aquatic Habitat	44	R2	C4	NC Agricultural Development and Farmland Preservation Trust Fund Easement, Three Rivers Land Trust Easement
YAD/Upper Little River Aquatic Habitat	344	R1	C1	NC DEQ Stewardship Program Easement - Little River Cochran, NC DEQ Stewardship Program Easement - Little River Farm, NC Land and Water Fund Conservation Agreement, Three Rivers Land Trust Preserve, Town of Star Open Space, Town of Troy Open Space, USFWS Critical Habitat - Atlantic Pigtoe, Uwharrie National Forest
YAD/Uwharrie River Aquatic Habitat	522	R1	C2	Birkhead Upland Forest Natural Area Special Interest Management Area, City of Asheboro - Lake Reece, Daniels/Shingle Trap Mountain Special Interest Management Area, Farm and Ranch Lands Protection Program Easement, NC Agricultural Development and Farmland Preservation Trust Fund Easement, NC DEQ Stewardship Program Easement - Lambert Tract-Uwharrie River Bluff, NC DEQ Stewardship Program Easement - Mill Creek (formerly Uwharrie Heritage), NC DEQ Stewardship Program Easement - Uwharrie River Bingham, NC DEQ Stewardship Program Easement - Uwharrie River Cochran, NC Land and Water Fund Conservation Agreement, NC Land and Water Fund Project, Three Rivers Land Trust Easement, Three Rivers Land Trust Preserve, Three Rivers Land Trust Preserve - Bingham, Uwharrie National Forest, Uwharrie National Forest - Birkhead Mountain Wilderness, Uwharrie River Slopes Special Interest Management Area
YAD/West Fork Little River Aquatic Habitat	60	R2	C3	NC Land and Water Fund Conservation Agreement, Town of Star Open Space, USFWS Critical Habitat - Atlantic Pigtoe, Uwharrie National Forest
Richmond				
Beaver Dam Creek Shrub Community	391	R5	C4	Beaver Dam Creek Shrub Community Registered Heritage Area, Sandhills Game Land
Big Branch Streamheads	452	R3	C3	Sandhills Game Land
Bones Fork Pine and Shrub Community	150	R3	C3	Bones Fork Pine and Shrub Community Registered Heritage Area, Sandhills Game Land
Camp Mackall Auxiliary Airfield Buffer	157	R2	C3	Camp Mackall Military Reservation

Natural Area	Acres	Representational Value	Collective Value	Managed areas protecting all or part of the natural area
Camp Mackall Drowning Creek Natural Area	831	R3	C4	Camp Mackall Military Reservation, NC Division of Mitigation Services Easement, Safe Harbor Agreement, Sandhills Game Land, Sandhills Preserve
Crawford Lake and Sandhills	3,739	R1	C1	NC Land and Water Fund Project, Safe Harbor Agreement, Sandhills Game Land, Sandhills Game Land Dedicated Nature Preserve
Derby Road Sandhills	165	R5	C4	Safe Harbor Agreement, Sandhills Game Land, Sandhills Game Land Dedicated Nature Preserve, Three Rivers Land Trust Easement
Falling Creek Headwaters	251	R3	C4	NC DEQ Stewardship Program Easement - McDonald's Pond
Frog Hollow Area	8	R5?	C5	
Gibson Pond	272	R3	C3	NC Department of Transportation Mitigation Site
Grassy Islands/Smith Lake	2,382	R1	C2	NC Land and Water Fund Project, Pee Dee River Game Land
Gum Swamp Creek and Sandhills	322	R2	C3	NC Land and Water Fund Project, Sandhills Game Land, Sandhills Game Land Dedicated Nature Preserve, Sandhills Preserve
Gum Swamp Lake and Tributaries	1,025	R2	C2	NC Land and Water Fund Project, Sandhills Game Land, Sandhills Preserve
Hinson Wildlife Conservation Area	339	R2	C5	City of Rockingham Open Space, Hinson Lake Wildlife Conservation Area
Hitchcock Creek White Cedar Forest	314	R1	C3	NC DEQ Stewardship Program Easement - Hitchcock Creek McDonald, NC Land and Water Fund Project, Sandhills Game Land, The Nature Conservancy Preserve, Three Rivers Land Trust Easement
Hitchcock Creek/Pee Dee River Slopes	813	R2	C4	Pee Dee River Game Land
Kinney Cameron Lake and Tributaries	374	R2	C2	Creek and Corridor below Kinney Cameron Lake Registered Heritage Area, Safe Harbor Agreement, Sandhills Game Land, Sandhills Game Land Dedicated Nature Preserve

Natural Area	Acres	Representational Value	Collective Value	Managed areas protecting all or part of the natural area
LBR/Drowning Creek Aquatic Habitat	1,012	R2	C4	Beaver Dam Creek/Little Muddy Creek Registered Heritage Area, Camp Mackall Military Reservation, Lumber National Wild and Scenic River, Lumber River/Drowning Creek Flatwoods and Swamp Registered Heritage Area, Lumber State Natural and Scenic River, NC DEQ Stewardship Program Easement - Beaver Dam-Drowning Creek II (Rankin Tract), NC DEQ Stewardship Program Easement - Deep - Horse Creek McKean, NC Department of Transportation Mitigation Site, NC Division of Mitigation Services Easement, NC Land and Water Fund Conservation Agreement, NC Land and Water Fund Project, Naked Creek Atlantic White Cedar Stand Registered Heritage Area, Safe Harbor Agreement, Samarcand Training Center, Samarcand Training Center Dedicated Nature Preserve, Sandhills Game Land, Sandhills Game Land Dedicated Nature Preserve, Sandhills Preserve, The Nature Conservancy Easement, The Nature Conservancy Preserve, Three Rivers Land Trust Easement, Three Rivers Land Trust Preserve, Town of Aberdeen - Aberdeen Lake Park, Town of Candor Open Space, Town of Pinebluff Open Space, Town of Southern Pines Open Space, Voncanon Longleaf Pine Stand Registered Heritage Area
Lower Little River (Richmond) Corridor	686	R3	C4	NC Department of Transportation Mitigation Site
Marks Creek Powerline	365	R1	C3	
Marks Creek and Floodplain	2,854	R2	C4	City of Hamlet Open Space
Marston Pond and Uplands	409	R2	C2	Sandhills Game Land
Millstone Creek Natural Area	430	R2	C3	Millstone Creek Registered Heritage Area, Sandhills Game Land
Mount Calvert Church Powerline Seeps	227	R3	C4	
Mountain Creek Corridor	1,863	R2	C4	NC Land and Water Fund Conservation Agreement, Pee Dee River Game Land, Three Rivers Land Trust Easement
Naked Creek Atlantic White Cedar Stand	400	R1	C4	NC Land and Water Fund Conservation Agreement, Naked Creek Atlantic White Cedar Stand Registered Heritage Area, Safe Harbor Agreement, Sandhills Game Land, Three Rivers Land Trust Easement
Nursery Lane Streamheads	210	R1	C2	Sandhills Game Land
Pee Dee River Gabbro Slopes	421	R2	C3	Pee Dee River Gabbro Slopes Registered Heritage Area, Pee Dee River Game Land
Pee Dee River Marsh Ponds	1,256	R2	C3	NC Land and Water Fund Project, Pee Dee River Game Land, Pee Dee River Game Land Dedicated Nature Preserve
Pee Dee River Skunk Cabbage Seep	130	R3	C4	Pee Dee National Wildlife Refuge

Natural Area	Acres	Representational Value	Collective Value	Managed areas protecting all or part of the natural area
Pines of Carolina Girl Scout Camp	498	R3	C4	NC Land and Water Fund Conservation Agreement, Safe Harbor Agreement, Sandhills Game Land, Three Rivers Land Trust Easement, White Cedar Branch Head Registered Heritage Area
Rock Ford Branch Wetland	69	R4	C3	Sandhills Game Land
Rocky Ford Creek Mountain Laurel Bluff	43	R5	C5	Rocky Ford Creek Mountain Laurel Bluff Registered Heritage Area, Sandhills Game Land
Rocky Fork Creek Piedmont Forest	279	R2	C5	Sandhills Game Land
Rocky Fork Creek and Sandhills	75	R5	C5	NC Land and Water Fund Project, Sandhills Game Land, Sandhills Game Land Dedicated Nature Preserve
Tater Hole/Three Creeks	522	R2	C3	
Upper Drowning Creek Swamp Forest	4,213	R2	C3	NC DEQ Stewardship Program Easement - Beaver Dam-Drowning Creek II (Rankin Tract), NC Division of Mitigation Services Easement, NC Land and Water Fund Conservation Agreement, NC Land and Water Fund Project, Safe Harbor Agreement, Sandhills Game Land, Sandhills Game Land Dedicated Nature Preserve, Three Rivers Land Trust Easement, Three Rivers Land Trust Preserve, Town of Candor Open Space, Town of Southern Pines Open Space
White Cedar Branch Head	19	R5	C5	NC Land and Water Fund Conservation Agreement, Safe Harbor Agreement, Sandhills Game Land, White Cedar Branch Head Registered Heritage Area
Wiregrass Road Powerline	121	R2	C4	
YAD/Lower Little River Aquatic Habitat	249	R2	C3	NC Land and Water Fund Conservation Agreement, Three Rivers Land Trust Easement, Three Rivers Land Trust Preserve, Town Creek Indian Mound State Historic Site
YAD/Lower Pee Dee River Aquatic Habitat	1,552	R1	C1	City of Rockingham Open Space, NC Land and Water Fund Project, Pee Dee River Game Land, Pee Dee River Game Land Dedicated Nature Preserve
YAD/Middle Pee Dee River Aquatic Habitat	1,438	R2	C3	Catawba Lands Conservancy Easement, Pee Dee National Wildlife Refuge, Pee Dee National Wildlife Refuge Registered Heritage Area, Pee Dee River Game Land, Three Rivers Land Trust Easement
Robeson				
Ashpole Swamp/Flat Swamp Confluence	3,142	R2	C3	NC Land and Water Fund Project
Ashpole Swamp/NC 41	2,693	R3	C5	
Beulah Church Flatwoods	128	R2	C4	
Big Marsh Swamp	2,685	R2	C5	Robeson County Open Space
Big Swamp/NC 211	1,193	R3	C4	NC Land and Water Fund Project
Big Swamp/Old Whiteville Road	598	R2	C4	

Natural Area	Acres	Representational Value	Collective Value	Managed areas protecting all or part of the natural area
Bluff Swamp/Princess Ann Swamp	5,233	R2	C2	Lumber National Wild and Scenic River, Lumber River State Park, Lumber River State Park Dedicated Nature Preserve, Lumber State Natural and Scenic River, NC Land and Water Fund Conservation Agreement, NC Land and Water Fund Project, Town of Fair Bluff - Fair Bluff River Walk
Britt Road Bay	17	R2	C3	
Bullard and Branch Hunting Preserve	884	R2	C4	Bullard and Branch Hunting Preserve
Camp Rockfish Natural Area	557	R1	C3	
Coy Road Sandhill/Flatwoods	41	R5	C5	
Cypress Bay	48	R3	C4	
Deep Branch Sandhill	15	R3	C4	Lumber River State Park, Lumber State Natural and Scenic River
Dunahoe Bay	93	R2	C4	Dunahoe Bay Preserve, Dunahoe Bay Preserve Dedicated Nature Preserve, Dunahoe Bay Unique Wetland
Floral College Bay Complex	279	R3	C4	
Flowers Swamp	172	R5	C5	
Goose Pond Bay	548	R2	C3	Goose Pond Bay Preserve, Goose Pond Bay Preserve Dedicated Nature Preserve, Goose Pond Bay Unique Wetland, NC Land and Water Fund Project
Great Desert Bay Rim	112	R4	C4	
Gully Bay and Flatwoods	101	R3	C4	
Gum Pond Bay	53	R3	C4	
Harpers Ferry Church Sand Ridge	7	R3	C4	
Highland Games Road Bay	24	R5	C4	
Horse Neck Pond Bay	14	R2	C4	
LBR/Ashpole Swamp Aquatic Habitat	2,728	R2	C5	Robeson County Game Land
LBR/Lumber River-Bear Swamp Aquatic Habitat	441	R1	C3	Lumbee Tribe Cultural Center, Lumber National Wild and Scenic River, Lumber River State Park, Lumber River State Park Dedicated Nature Preserve, Lumber State Natural and Scenic River, NC DEQ Stewardship Program Easement - UT To The Lumber River, NC Department of Transportation Mitigation Site, NC Land and Water Fund Conservation Agreement, NC Land and Water Fund Project, Safe Harbor Agreement, Sandhills Game Land, The Nature Conservancy Easement
Lenbons Bridge Flatwoods	258	R5	C4	

Natural Area	Acres	Representational Value	Collective Value	Managed areas protecting all or part of the natural area
Lumber River Swamp/Avent Landing	1,372	R2	C5	Lumber National Wild and Scenic River, Lumber River Conservancy Preserve, Lumber River State Park, Lumber State Natural and Scenic River, NC DPS Lumber River Swamp Dedicated Nature Preserve, NC Hazard Mitigation Buyout Property - Robeson County, Robeson CRV Center, Robeson County Open Space
Lumber River Swamp/Devils Elbow	722	R2	C3	Lumber National Wild and Scenic River, Lumber State Natural and Scenic River, NC Land and Water Fund Project
Lumber River Swamp/Matthews Bluff	2,475	R2	C4	Lumber National Wild and Scenic River, Lumber River State Park, Lumber River State Park Dedicated Nature Preserve, Lumber State Natural and Scenic River
Lumber River/High Hill	43	R3	C4	Lumber National Wild and Scenic River, Lumber State Natural and Scenic River, NC Land and Water Fund Conservation Agreement
Middle Lumber River Swamp	1,698	R3	C4	Lumbee Tribe Cultural Center, Lumber River State Park, Lumber State Natural and Scenic River, NC DEQ Stewardship Program Easement - UT To The Lumber River
Mill Branch Sand Ridge	47	R2	C4	
Mill Swamp Beech Forest	56	R5	C4	Lumber River State Park
Moss Neck Savanna	88	R1	C4	
Mount Tabor Road Bay Rims	186	R5	C5	
Net Hole/Buck Landing Swamp	2,082	R2	C3	Lumber National Wild and Scenic River, Lumber River State Park, Lumber River State Park Dedicated Nature Preserve, Lumber State Natural and Scenic River, NC Department of Transportation Mitigation Site
OQuinn Road Flatwoods and Bays	556	R1	C4	
Oak Savanna Bay	86	R2	C3	Oak Savanna Bay Preserve, Oak Savanna Bay Preserve Dedicated Nature Preserve, Oak Savanna Bay Unique Wetland
Pretty Pond Bay	38	R2	C3	Pretty Pond Bay Preserve, Pretty Pond Bay Preserve Dedicated Nature Preserve, Pretty Pond Bay Unique Wetland
Raft Swamp/Shannon	372	R5	C5	US Fish and Wildlife Service Easement
Rex-Rennert Bay/Chain Pond Bay	71	R1	C4	
Salt Marsh Bay	48	R1	C4	
Shoe Heel Creek Floodplain	2,098	R5	C5	Scotland County Open Space
Townsendville Road Flatwoods	289	R1	C4	

Natural Area	Acres	Representational Value	Collective Value	Managed areas protecting all or part of the natural area
Upper Lumber River Swamp	2,987	R2	C3	Lumber National Wild and Scenic River, Lumber River State Park, Lumber River State Park Dedicated Nature Preserve, Lumber State Natural and Scenic River, NC Land and Water Fund Conservation Agreement, NC Land and Water Fund Project, Robeson County Open Space, Safe Harbor Agreement, Sandhills Game Land, The Nature Conservancy Easement
Warwick Mill Bay	1,252	R2	C4	NC Land and Water Fund Project, Warwick Mill Bay State Natural Area, Warwick Mill Bay State Natural Area Dedicated Nature Preserve
Rockingham				
Bear Slide Bluff	18	R2	C5	Bear Slide Registered Heritage Area
Betsy-Jeff Penn 4-H Camp Forest	82	R5	C5	Betsy-Jeff Penn 4-H Camp
Big Beaver Island Creek Slopes	26	R5	C5	
Cedar Mountain	141	R1	C3	Mayo River State Park
Collins Bridge Bluffs	49	R5	C5	
Fitzgerald Woodland	88	R2	C3	
Hogans Creek Floodplain and Slopes	941	R4	C4	
Jacobs Creek Slopes	15	R4	C5	
Knight-Brown Preserve	137	R5	C5	Piedmont Land Conservancy Easement, Piedmont Land Conservancy Preserve - Knight-Brown Nature Preserve
Leaksville Loam Forests	93	R3	C4	
Mayo River Anglin Mill Bluffs	124	R2	C4	Mayo River State Park, NC Division of Mitigation Services Easement
Mayodan Bluffs	52	R2	C4	
Mebane Bridge Slope	19	R5	C5	
Pine Hall Slopes	101	R5	C5	
Pleasantville Basic Forest	137	R2	C5	

Natural Area	Acres	Representational Value	Collective Value	Managed areas protecting all or part of the natural area
ROA/Dan River Aquatic Habitat	1,397	R1	C1	Bear Slide Registered Heritage Area, City of Eden - Leaksville Landing, City of Eden - Smith River Greenway, City of Eden and Rockingham County Open Space, Dan River Game Land, Dan River Game Land Dedicated Nature Preserve, Hanging Rock State Park, Hanging Rock State Park Dedicated Nature Preserve, Hill Farm Game Land, Hill Farm Game Land Dedicated Nature Preserve, NC Department of Transportation Mitigation Site, NC Land and Water Fund Conservation Agreement, NC Land and Water Fund Project, Piedmont Land Conservancy Easement, Piedmont Land Conservancy Preserve, Piedmont Land Conservancy Preserve - Dan River Bends, Piedmont Land Conservancy Preserve - Historic Dan River Ford, Rockingham County Open Space, Stokes County - Moratock Park, Stokes County Open Space, Town of Madison - Madison River Park, Town of Madison Open Space, USFWS Critical Habitat - Atlantic Pigtoe
ROA/Mayo River Aquatic Habitat	207	R1	C2	Mayo River State Park, NC Division of Mitigation Services Easement, NC Land and Water Fund Project, Piedmont Land Conservancy Preserve, Town of Mayodan Open Space
Rock House Creek Slopes	201	R3	C4	
Rocky Branch Conglomerate Exposure	39	R5	C4	
Roundhouse Road Forest	75	R5	C4	
Smith River Bluffs	21	R3	C4	
Smith River Slopes	40	R5	C5	
Tate Road Forest	239	R5	C5	
Troublesome Creek Forests/Witty Crossroads Alluvial Forests	327	R5	C5	NC DEQ Stewardship Program Easement - Flint Rock Farm #2, NC DEQ Stewardship Program Easement - Flintrock Farm, Piedmont Land Conservancy Easement
Troublesome Creek/Benaja Creek Wetlands and Slopes	546	R5	C5	Mountains-to-Sea Trail
Troublesome Creek/Ogburns Crossroads Alluvial Forests	58	R5	C5	
Upper Haw River Floodplain and Slopes	1,001	R2	C4	Haw River State Park, Haw River State Park Dedicated Nature Preserve, Mountains-to-Sea Trail, NC Division of Mitigation Services Easement, NC Land and Water Fund Project
Warf Airfield Forest	58	R5	C5	
Wide Mouth Creek Conglomerate Exposure	24	R5	C5	USFWS Critical Habitat - Atlantic Pigtoe
Rowan				
Barber Hardpan Forest	18	R5	C4	
Barber Oak-Hickory Forest	27	R5	C4	

Natural Area	Acres	Representational Value	Collective Value	Managed areas protecting all or part of the natural area
Beaverdam Branch Mafic Slopes and Flats	37	R5	C5	
Dunns Mountain	26	R3	C4	Rowan County - Dunns Mountain Park, Three Rivers Land Trust Easement
Fourth Creek Floodplain Pool	50	R3	C5	Farm and Ranch Lands Protection Program Easement, NC Land and Water Fund Conservation Agreement, Three Rivers Land Trust Easement
Gold Hill Flats	82	R1	C4	
High Rock Reservoir Wetlands	1,455	R5	C5	Linwood Game Land, NC Land and Water Fund Project, Three Rivers Land Trust Easement, Yadkin River Game Land
Hunting Creek Natural Areas	326	R5	C5	
Oak Mountain Quartzite Ridge	155	R2	C4	NC Land and Water Fund Project, Piedmont Research Station, Second Creek Game Land, Second Creek Game Land Dedicated Nature Preserve
Rock Grove Church Granite Outcrops	31	R2	C4	
Salisbury Nature Study Area	45	R5	C5	Catawba College Stanback Ecological Preserve, Salisbury Nature Study Registered Heritage Area, Three Rivers Land Trust Easement
Second Creek Natural Area	74	R2	C4	NC Land and Water Fund Project, Second Creek Game Land, Second Creek Game Land Dedicated Nature Preserve
Second Creek Wetlands	201	R2	C4	NC Land and Water Fund Conservation Agreement, NC Land and Water Fund Project, Three Rivers Land Trust Easement, Three Rivers Land Trust Preserve - South Yadkin Wildlife Refuge, Yadkin River Game Land
South Yadkin Beech Slopes	21	R5?	C5	
South Yadkin River Heath Bluffs	22	R5	C5	Three Rivers Land Trust Easement
Tuckertown Bluffs	25	R4	C5	Yadkin River Game Land
YAD/Dutch Buffalo Creek Aquatic Habitat	67	R5	C4	NC DEQ Stewardship Program Easement - Buffalo Flats Restoration Site, NC DEQ Stewardship Program Easement - Dutch Buffalo Creek Walker, NC DEQ Stewardship Program Easement - Dutch Buffalo Creek Wickliff, NC Department of Transportation Mitigation Site, NC Division of Mitigation Services Easement, NC Land and Water Fund Project, Suther Prairie Plant Conservation Preserve, Town of Mt Pleasant Open Space
Yadkin River/Grants Creek Forests	890	R4	C4	NC Land and Water Fund Project, Three Rivers Land Trust Easement, Yadkin River Game Land
Youngs Mountain	70	R5	C4	Rowan County Open Space
Zion Church/Eastern Gold Hill Flatwoods	329	R2	C4	
Rutherford				
Anderson Shoal	373	R5	C5	

Natural Area	Acres	Representational Value	Collective Value	Managed areas protecting all or part of the natural area
BRD/Cove Creek-Broad River Aquatic Habitat	268	R1	C4	NC Land and Water Fund Project, Rutherford County Open Space, Town of Lake Lure Open Space
BRD/First Broad River Headwaters Aquatic Habitat	123	R1	C4	NC Land and Water Fund Project, South Mountains Game Land, South Mountains Game Land Dedicated Nature Preserve
Bald Mountain/Round Top Mountain	1,736	R1	C1	Chimney Rock State Park, Chimney Rock State Park Dedicated Nature Preserve, Conserving Carolina Easement, Conserving Carolina Preserve, NC Land and Water Fund Conservation Agreement, NC Land and Water Fund Project, The Nature Conservancy Easement
Bat Cave/Bluerock Mountain	549	R1	C1	Bat Cave Preserve, Chimney Rock State Park, Chimney Rock State Park Dedicated Nature Preserve, NC Land and Water Fund Project
Big Horse Creek Rare Plant Site	16	R5	C5	Parris Heartleaf Registered Heritage Area
Big Island Carolina Hemlock Bluff	272	R5	C4	
Bovender Farm	202	R2	C5	Foothills Conservancy of North Carolina Easement, NC Agricultural Development and Farmland Preservation Trust Fund Easement
Box Creek Wilderness Natural Area	3,654	R1	C1	Box Creek Conservation Easement, Box Creek Wilderness and Camel Knob Registered Heritage Area
Brice Rare Plant Site	147	R2	C4	
Camel Knob	2,069	R4	C3	Box Creek Conservation Easement, Box Creek Wilderness and Camel Knob Registered Heritage Area
Camp Bud Schiele/BSA Reservation	267	R5	C5	
Cherry Mountain	2,121	R2	C3	
Chimney Rock Natural Area	1,494	R1	C1	Chimney Rock State Park, Chimney Rock State Park Dedicated Nature Preserve, NC Land and Water Fund Conservation Agreement, NC Land and Water Fund Project, The Nature Conservancy Easement
Davenport Road/Mountain View Rare Plant Site	187	R4	C5	Davenport Road/Mountain View Rare Plant Site Registered Heritage Area, Town of Rutherfordton Open Space
Floyds Creek Tributary Rare Plant Site	49	R5	C5	
Hensons Creek Natural Area	797	R3	C4	
Hickorynut Mountain	11,991	R1	C1	Foothills Conservancy of North Carolina Preserve, Hickorynut Mountain Registered Heritage Area, Morgan Mountain--Ledbetter Mountain Registered Heritage Area, NC Land and Water Fund Project
Island Ford Flatrocks	147	R3	C4	
Jenkins Flatrock	2	R3	C4	
Jonas Road Rare Plant Site	34	R5	C5	

Natural Area	Acres	Representational Value	Collective Value	Managed areas protecting all or part of the natural area
Kudzu Farm Rare Plant Site	49	R3	C5	
Lisenberry Mountain	1,372	R4	C5	
Lone Mountain Natural Area	2,250	R2	C1	Box Creek Conservation Easement, Box Creek Wilderness and Camel Knob Registered Heritage Area, Foothills Conservancy of North Carolina Preserve, NC DEQ Stewardship Program Easement - Cane Creek (FD), NC Division of Mitigation Services Easement, NC Land and Water Fund Project, South Mountains Game Land, South Mountains Game Land Dedicated Nature Preserve
McKinney Bridge Natural Area	21	R5	C5	
McKinney Creek Low Elevation Seep	5	R5	C5	
Mike Mountain--Pinnacle Mountain	2,051	R2	C1	Box Creek Wilderness and Camel Knob Registered Heritage Area, Foothills Conservancy of North Carolina Preserve, Mike Mountain--Pinnacle Mountain Registered Heritage Area, Morgan Mountain--Ledbetter Mountain Registered Heritage Area, NC Land and Water Fund Project, Rutherford County Open Space
New Bethel Rare Plant Site	19	R4	C5	NC Department of Transportation Mitigation Site
Piney Knob Wetland	10	R5	C4	
Riverbend	377	R5	C5	Foothills Conservancy of North Carolina Easement, Foothills Conservancy of North Carolina Preserve, NC Land and Water Fund Conservation Agreement, NC Land and Water Fund Project
Rockhouse Creek Forests	838	R2	C3	Box Creek Wilderness and Camel Knob Registered Heritage Area, Foothills Conservancy of North Carolina Preserve, Mike Mountain--Pinnacle Mountain Registered Heritage Area, NC Department of Transportation Property, NC Land and Water Fund Project
Rollins/South Mountains Natural Area	19,310	R1	C1	NC Land and Water Fund Project, South Mountains Game Land, South Mountains Game Land Dedicated Nature Preserve, South Mountains State Park, South Mountains State Park Dedicated Nature Preserve
Rumbling Bald/Shumont Mountain/Cedar Knob	2,412	R1	C1	Chimney Rock State Park, Chimney Rock State Park Dedicated Nature Preserve, NC Land and Water Fund Conservation Agreement, NC Land and Water Fund Project, Town of Lake Lure Open Space
Sandy Mush Outcrop	87	R2	C3	
Shoal Ridge	671	R3	C4	
South Mountains Henry Fork Watershed	6,582	R1	C1	NC Land and Water Fund Project, South Mountains Game Land, South Mountains Game Land Dedicated Nature Preserve, South Mountains State Park, South Mountains State Park Dedicated Nature Preserve
Stony Mountain/Rich Mountain	589	R2	C2	Chimney Rock State Park, Chimney Rock State Park Dedicated Nature Preserve, NC Land and Water Fund Project

Natural Area	Acres	Representational Value	Collective Value	Managed areas protecting all or part of the natural area
Weed Patch Mountain/Joel Ridge	3,942	R1	C3	Chimney Rock State Park, Chimney Rock State Park Dedicated Nature Preserve, Conserving Carolina - Joel Ridge, NC Land and Water Fund Conservation Agreement, NC Land and Water Fund Project, Town of Lake Lure - Buffalo Creek Park, Town of Lake Lure Open Space
Worlds Edge/Sugarloaf Mountain	3,034	R1	C1	Chimney Rock State Park, Chimney Rock State Park Dedicated Nature Preserve, Conserving Carolina Easement, NC Land and Water Fund Conservation Agreement, NC Land and Water Fund Project, The Nature Conservancy Easement
Yellowtop/Biggerstaff Mountain	3,054	R1	C1	
Youngs Mountain/Kens Rock	627	R1	C2	Conserving Carolina - Wambli Pass, Conserving Carolina - Youngs Mountain, NC Land and Water Fund Conservation Agreement, Rutherford County Open Space
Sampson				
CPF/Black River Aquatic Habitat	391	R1	C3	Black River Cypress Swamp Registered Heritage Area (RMS), Black River Preserve, NC Land and Water Fund Conservation Agreement, NC Land and Water Fund Project, North Carolina Coastal Land Trust - Black River Preserve
CPF/Black River Headwaters Aquatic Habitat	277	R1	C5	Black River Preserve, NC Land and Water Fund Project, US Fish and Wildlife Service Easement
CPF/South River Aquatic Habitat	413	R2	C4	NC Department of Transportation Mitigation Site, NC Land and Water Fund Conservation Agreement, North Carolina Coastal Land Trust - South River (New Cut Island) Preserve, North Carolina Coastal Land Trust Easement, South River Swamp Forest Registered Heritage Area, US Fish and Wildlife Service Easement
Clear Run Flatwoods and Pocosin	39	R3	C4	Black River Preserve
Colvins Bay	2,311	R3	C3	Whitehall Plantation Game Land
Cutgrass Bay	22	R1	C4	Cutgrass Bay Registered Heritage Area
Great Coharie Creek Swamp	4,067	R2	C4	Great Coharie Creek Tract, NC DEQ Stewardship Program Easement - Great Coharie-TNC, NC Department of Transportation Mitigation Site, Sampson Game Land
Jumping Run Flatwoods	249	R4	C4	
Newkirk Tower Carolina Bay	88	R2	C4	
Northwest Garland Sandhills and Streamheads	500	R2	C4	NC Department of Transportation Mitigation Site
Pondberry Bay/White Woods	2,166	R1	C1	Pondberry Bay Plant Conservation Preserve, Pondberry Bay Plant Conservation Preserve Dedicated Nature Preserve
Pridgen Flats Pine Forests	1,623	R4	C4	NC Department of Transportation Mitigation Site, US Fish and Wildlife Service Easement
Shaky Bay Sandhills	397	R2	C3	
South Garland Sandhill	30	R5	C5	

Natural Area	Acres	Representational Value	Collective Value	Managed areas protecting all or part of the natural area
South River Swamp Forest	2,792	R2	C3	NC Land and Water Fund Conservation Agreement, North Carolina Coastal Land Trust - South River (New Cut Island) Preserve, North Carolina Coastal Land Trust Easement, South River Swamp Forest Registered Heritage Area
Upper Black River Bottomlands	5,292	R1	C2	Black River Preserve, NC Hazard Mitigation Buyout Property - Sampson County, NC Land and Water Fund Conservation Agreement, NC Land and Water Fund Project, North Carolina Coastal Land Trust - Black River Preserve, North Carolina Coastal Land Trust Easement, Sampson County Open Space, The Nature Conservancy Easement, Upper Black River Bottomlands Registered Heritage Area (RMS)
Upper South River Floodplain	3,013	R5	C5	NC Department of Transportation Mitigation Site, NC Land and Water Fund Conservation Agreement, North Carolina Coastal Land Trust Easement, South River Preserve, The Nature Conservancy Easement, US Fish and Wildlife Service Easement
Scotland				
Aberdeen Road Sandhills	4,313	R1	C1	Camp Mackall Military Reservation, NC Land and Water Fund Conservation Agreement, NC Land and Water Fund Project, Safe Harbor Agreement, Sandhills Game Land, Sandhills Game Land Dedicated Nature Preserve, Sandhills Preserve, The Nature Conservancy Easement
Beaver Dam Creek Swamp	194	R2	C4	Camp Mackall Military Reservation, Sandhills Game Land
Beaver Dam Vernal Pool	50	R3	C3	Sandhills Game Land
Bog Hole and Uplands	118	R1	C1	Bog Hole Registered Heritage Area, Sandhills Game Land, Sandhills Game Land Dedicated Nature Preserve
Camp Mackall Auxiliary Airfield Buffer	157	R2	C3	Camp Mackall Military Reservation
Camp Mackall Big Muddy Creek Natural Area	206	R5	C4	Camp Mackall Military Reservation, Sandhills Game Land
Camp Mackall Big Muddy Lake and Tributary	112	R2	C3	Camp Mackall Military Reservation
Camp Mackall Drowning Creek Natural Area	831	R3	C4	Camp Mackall Military Reservation, NC Division of Mitigation Services Easement, Safe Harbor Agreement, Sandhills Game Land, Sandhills Preserve
Camp Mackall Little Muddy Lake	34	R3	C4	Camp Mackall Military Reservation
Crawford Lake and Sandhills	3,739	R1	C1	NC Land and Water Fund Project, Safe Harbor Agreement, Sandhills Game Land, Sandhills Game Land Dedicated Nature Preserve
Drowning Creek Sandhills	4,168	R1	C1	Beaver Dam Creek/Little Muddy Creek Registered Heritage Area, NC Department of Transportation Mitigation Site, NC Land and Water Fund Project, Safe Harbor Agreement, Sandhills Game Land, Sandhills Game Land Dedicated Nature Preserve

Natural Area	Acres	Representational Value	Collective Value	Managed areas protecting all or part of the natural area
Drowning Creek/Quewhiffle Creek Floodplain	1,730	R2	C4	Beaver Dam Creek/Little Muddy Creek Registered Heritage Area, Lumber River/Drowning Creek Flatwoods and Swamp Registered Heritage Area, NC Department of Transportation Mitigation Site, NC Land and Water Fund Project, Safe Harbor Agreement, Sandhills Game Land, Sandhills Game Land Dedicated Nature Preserve
East Prong Juniper Creek and Wilkes Branch Sandhills and Pocosins	1,138	R2	C2	NC Land and Water Fund Conservation Agreement, NC Land and Water Fund Project, Safe Harbor Agreement, Sandhills Game Land, Sandhills Game Land Dedicated Nature Preserve, The Nature Conservancy Easement
Gardner Farm Lane Woodland	443	R1	C2	Sandhills Game Land
George Drop Zone Natural Area	377	R2	C3	Sandhills Game Land
Good News Bay	7	R2	C4	
Green Pond Bay Rim	366	R2	C4	
Gum Swamp Creek and Sandhills	322	R2	C3	NC Land and Water Fund Project, Sandhills Game Land, Sandhills Game Land Dedicated Nature Preserve, Sandhills Preserve
Gum Swamp Lake and Tributaries	1,025	R2	C2	NC Land and Water Fund Project, Sandhills Game Land, Sandhills Preserve
Hills Creek Road Sandhills	404	R4	C4	Lumber River/Drowning Creek Flatwoods and Swamp Registered Heritage Area, Safe Harbor Agreement, Sandhills Game Land
Horseshoe Road Sandhills	259	R5	C4	Safe Harbor Agreement, Sandhills Game Land
Johns Pond/Leith Creek Swamp	252	R4	C4	US Fish and Wildlife Service Easement
Jordan Creek Floodplain	768	R2	C4	NC Agricultural Development and Farmland Preservation Trust Fund Easement, NC Land and Water Fund Project, Safe Harbor Agreement, Sandhills Game Land, Sandhills Game Land Dedicated Nature Preserve, Three Rivers Land Trust Easement
Jordan Creek Sandhills	1,498	R1	C2	Jordan Creek Registered Heritage Area, NC Land and Water Fund Project, Sandhills Game Land, Sandhills Game Land Dedicated Nature Preserve, Three Rivers Land Trust Easement
Juniper Creek Cedar Swamps	1,090	R2	C3	NC Agricultural Development and Farmland Preservation Trust Fund Easement, Safe Harbor Agreement, Sandhills Game Land, Three Rivers Land Trust Easement
Kinney Cameron Lake and Tributaries	374	R2	C2	Creek and Corridor below Kinney Cameron Lake Registered Heritage Area, Safe Harbor Agreement, Sandhills Game Land, Sandhills Game Land Dedicated Nature Preserve

Natural Area	Acres	Representational Value	Collective Value	Managed areas protecting all or part of the natural area
LBR/Drowning Creek Aquatic Habitat	1,012	R2	C4	Beaver Dam Creek/Little Muddy Creek Registered Heritage Area, Camp Mackall Military Reservation, Lumber National Wild and Scenic River, Lumber River/Drowning Creek Flatwoods and Swamp Registered Heritage Area, Lumber State Natural and Scenic River, NC DEQ Stewardship Program Easement - Beaver Dam-Drowning Creek II (Rankin Tract), NC DEQ Stewardship Program Easement - Deep - Horse Creek McKean, NC Department of Transportation Mitigation Site, NC Division of Mitigation Services Easement, NC Land and Water Fund Conservation Agreement, NC Land and Water Fund Project, Naked Creek Atlantic White Cedar Stand Registered Heritage Area, Safe Harbor Agreement, Samarcand Training Center, Samarcand Training Center Dedicated Nature Preserve, Sandhills Game Land, Sandhills Game Land Dedicated Nature Preserve, Sandhills Preserve, The Nature Conservancy Easement, The Nature Conservancy Preserve, Three Rivers Land Trust Easement, Three Rivers Land Trust Preserve, Town of Aberdeen - Aberdeen Lake Park, Town of Candor Open Space, Town of Pinebluff Open Space, Town of Southern Pines Open Space, Voncanon Longleaf Pine Stand Registered Heritage Area
LBR/Lumber River-Bear Swamp Aquatic Habitat	441	R1	C3	Lumbee Tribe Cultural Center, Lumber National Wild and Scenic River, Lumber River State Park, Lumber River State Park Dedicated Nature Preserve, Lumber State Natural and Scenic River, NC DEQ Stewardship Program Easement - UT To The Lumber River, NC Department of Transportation Mitigation Site, NC Land and Water Fund Conservation Agreement, NC Land and Water Fund Project, Safe Harbor Agreement, Sandhills Game Land, The Nature Conservancy Easement
Laurel Hill Annual Burn	494	R1	C2	NC Land and Water Fund Project, Sandhills Game Land, Sandhills Preserve
Little Juniper Creek Bay	76	R5	C5	Little Juniper Creek Bay Registered Heritage Area
Lumber River/Chalk Banks Flatwoods and Pocosins	2,295	R2	C4	Lumber River State Park, NC Land and Water Fund Conservation Agreement, NC Land and Water Fund Project, Safe Harbor Agreement, Sandhills Game Land
Lumber River/Drowning Creek Flatwoods and Swamp	770	R2	C3	Lumber National Wild and Scenic River, Lumber River/Drowning Creek Flatwoods and Swamp Registered Heritage Area, Lumber State Natural and Scenic River, Sandhills Game Land
Lychts Pond	89	R4	C5	
McIntosh Bay Complex	498	R1	C2	McIntosh Bay Complex Preserve, McIntosh Bay Preserve Dedicated Nature Preserve, McIntosh Bays Plant Conservation Preserve, McIntosh Bays Plant Conservation Preserve Dedicated Nature Preserve, NC Land and Water Fund Project
Richmond Mill Natural Area	1,267	R4	C5	Safe Harbor Agreement
Riverton Road Bay Rim	402	R5	C4	

Natural Area	Acres	Representational Value	Collective Value	Managed areas protecting all or part of the natural area
Scotch Meadows Bay Complex	125	R2	C4	
Scotland Lane Annual Burn Area	43	R1	C2	Sandhills Game Land, Scotland Lane Annual Burn Registered Heritage Area
Shoe Heel Creek Floodplain	2,098	R5	C5	Scotland County Open Space
St. Andrews Bay	4	R2	C5	
Stateline Prairie Bay	34	R1	C3	Stateline Prairie Bay Preserve, Stateline Prairie Bay Preserve Dedicated Nature Preserve
Still Lane Seepage Slopes	550	R1	C1	Jordan Creek Registered Heritage Area, Sandhills Game Land, Still Lane Seepage Slopes Registered Heritage Area
Strausburg Road Pine Woods	184	R2	C4	Sandhills Game Land, Strausburg Road Old-Growth Longleaf Stand Registered Heritage Area
Upper Lumber River Swamp	2,987	R2	C3	Lumber National Wild and Scenic River, Lumber River State Park, Lumber River State Park Dedicated Nature Preserve, Lumber State Natural and Scenic River, NC Land and Water Fund Conservation Agreement, NC Land and Water Fund Project, Robeson County Open Space, Safe Harbor Agreement, Sandhills Game Land, The Nature Conservancy Easement
Wagram Borrow Pit	4	R5	C4	NC Department of Transportation Mitigation Site
Stanly				
Baucom Bluff	9	R3	C4	
Dennis Road Ridge	97	R5	C5	
East Badin Basic Forest	108	R2	C4	Morrow Mountain State Park, NC Land and Water Fund Project
Fork Beaver Ponds	95	R4	C5	Three Rivers Land Trust Easement
Jacobs Creek Ravines	104	R4	C4	
Kinza Slate Bluffs	39	R1	C4	
Locust Barrens	35	R3	C5	
Long Creek Slate Slopes	47	R3	C4	
Morrow Mountain Natural Areas	3,735	R1	C1	Morrow Mountain State Park, Morrow Mountain State Park Dedicated Nature Preserve, Morrow Mountain State Park Registered Heritage Area, NC Land and Water Fund Project, Three Rivers Land Trust Easement
New London Ridges	155	R2	C4	
Palestine Rare Plant Site	100	R2	C4	Three Rivers Land Trust Easement
Plank Road Slate Knolls	20	R3	C4	NC Land and Water Fund Conservation Agreement, Three Rivers Land Trust Preserve
Reed Gold Mine Forests	831	R5	C5	Reed Gold Mine State Historic Site

Natural Area	Acres	Representational Value	Collective Value	Managed areas protecting all or part of the natural area
Ritchies Hardpan Forest	229	R3	C5	NC Land and Water Fund Project, Three Rivers Land Trust Easement
River Haven Ridge	264	R3	C4	
Rock Hole Creek Natural Area	123	R2	C4	
Rocky River/Morgans Bluff	22	R2	C4	Rocky River Morgans Bluff Plant Conservation Preserve, Rocky River Morgans Bluff Plant Conservation Preserve Dedicated Nature Preserve
Stanly Community College Basic Forest	42	R5	C5	
Stony Hill Church Hardwoods	286	R2	C4	Morrow Mountain State Park, Morrow Mountain State Park Dedicated Nature Preserve, Morrow Mountain State Park Registered Heritage Area, NC Land and Water Fund Project
Stony Mountain	443	R1	C3	Three Rivers Land Trust Easement
Union Chapel Enon Knolls	323	R2	C2	
YAD/Big Bear Creek Aquatic Habitat	73	R2	C4	
YAD/Middle Pee Dee River Aquatic Habitat	1,438	R2	C3	Catawba Lands Conservancy Easement, Pee Dee National Wildlife Refuge, Pee Dee National Wildlife Refuge Registered Heritage Area, Pee Dee River Game Land, Three Rivers Land Trust Easement
Yadkin River Scour Banks	69	R1	C4	Badin Upland Depression Swamps and Xeric Woodland Special Interest Management Area, Uwharrie National Forest, Yadkin River Game Land
				Stokes
Aarons Corner Rare Plant Site	24	R3	C4	
Archies Knob	154	R4	C5	
Ash Camp Creek Wetland	51	R5	C5	
Bonds Branch Rare Plant Site	113	R3	C5	
Brown Mountain	673	R5	C5	
Dan River Bends	531	R2	C4	Hanging Rock State Park, Hanging Rock State Park Dedicated Nature Preserve, NC Land and Water Fund Conservation Agreement, Piedmont Land Conservancy Preserve - Dan River Bends, Piedmont Land Conservancy Preserve - Historic Dan River Ford
Dan River Cliffs	135	R2	C4	
Dan River Hemlock Bluffs	174	R1	C3	
Dan River Shores Rich Slope	117	R4	C5	
Flat Rock Flatrock	12	R5	C5	
Flint Mill Hole Natural Area	590	R4	C4	

Natural Area	Acres	Representational Value	Collective Value	Managed areas protecting all or part of the natural area
Georges Mill Bittercress Site	86	R3	C4	
Hanging Rock State Park and Vicinity	7,022	R1	C1	Hanging Rock Hillside Seepage Bog Unique Wetland, Hanging Rock State Park, Hanging Rock State Park Dedicated Nature Preserve, Mountains-to-Sea Trail, NC Land and Water Fund Project
Jessups Mill/Georges Mill Corridor (Dan River)	1,079	R1	C4	
Lackey Store/Snow Creek Forests	198	R2	C4	
Little Creek Bittercress Site	89	R2	C5	
Little Peters Creek Bluffs	120	R1	C4	NC Department of Transportation Mitigation Site
Lum Hall Forests	66	R1	C5	
Mills Creek Equisetum Wetland	14	R5?	C5	
Moore's Springs North Bluff	673	R2	C3	Hanging Rock State Park, Hanging Rock State Park Dedicated Nature Preserve, NC Land and Water Fund Conservation Agreement, Piedmont Land Conservancy Preserve - Dan River Bends
Mountain View Forest	282	R5?	C5	
Paynes Branch Slopes	43	R5	C5	
ROA/Dan River Aquatic Habitat	1,397	R1	C1	Bear Slide Registered Heritage Area, City of Eden - Leaksville Landing, City of Eden - Smith River Greenway, City of Eden and Rockingham County Open Space, Dan River Game Land, Dan River Game Land Dedicated Nature Preserve, Hanging Rock State Park, Hanging Rock State Park Dedicated Nature Preserve, Hill Farm Game Land, Hill Farm Game Land Dedicated Nature Preserve, NC Department of Transportation Mitigation Site, NC Land and Water Fund Conservation Agreement, NC Land and Water Fund Project, Piedmont Land Conservancy Easement, Piedmont Land Conservancy Preserve, Piedmont Land Conservancy Preserve - Dan River Bends, Piedmont Land Conservancy Preserve - Historic Dan River Ford, Rockingham County Open Space, Stokes County - Moratock Park, Stokes County Open Space, Town of Madison - Madison River Park, Town of Madison Open Space, USFWS Critical Habitat - Atlantic Pigtoe
Ray Road Rich Forests	114	R2	C4	
Sauratown Mountain	2,519	R2	C3	Hanging Rock State Park, Mountains-to-Sea Trail, Piedmont Land Conservancy Easement
Snow Creek Wetland	5	R?	C5	NC DEQ Stewardship Program Easement - Snow Creek
Town Fork Forest	217	R5	C4	
Surry				
Amburn Meadow	13	R?	C5	

Natural Area	Acres	Representational Value	Collective Value	Managed areas protecting all or part of the natural area
Cumberland Knob Recreation Area	1,303	R2	C4	Blue Ridge Parkway, NC Land and Water Fund Conservation Agreement
Fisher Peak	2,389	R2	C4	NC DEQ Stewardship Program Easement - Fisher River Fisher Peak, NC Land and Water Fund Conservation Agreement, Piedmont Land Conservancy Conservation Easement, Piedmont Land Conservancy Preserve
Ford Cockerham Meadow	18	R2	C5	
Mitchell River Headwaters	5,546	R3	C4	NC Land and Water Fund Conservation Agreement, Piedmont Land Conservancy - Harris-Mill Creek Preserve, Piedmont Land Conservancy Easement, Piedmont Land Conservancy Preserve - Stevenson Forest
Pilot Mountain State Park/Pilot Mountain Section	969	R2	C2	Mountains-to-Sea Trail, Pilot Mountain - National Natural Landmark, Pilot Mountain State Park, Pilot Mountain State Park Registered Heritage Area
Pilot Mountain State Park/Yadkin River Section	31	R3	C4	Mountains-to-Sea Trail, Pilot Mountain Floodplain Pool Unique Wetland, Pilot Mountain State Park, Pilot Mountain State Park/Yadkin River Section Registered Heritage Area
Saddle Mountain	2,312	R2	C4	Mitchell River Game Land, Mitchell River Game Land Dedicated Nature Preserve, NC Division of Mitigation Services Easement, NC Land and Water Fund Conservation Agreement, NC Land and Water Fund Project, Piedmont Land Conservancy Easement, Piedmont Land Conservancy Preserve - Saddle Mountain
Schuyler Meadow	24	R5	C5	
YAD/Yadkin River Aquatic Habitat	696	R3	C4	Mountains-to-Sea Trail, NC Land and Water Fund Project, Piedmont Land Conservancy Easement, Pilot Mountain State Park, Yadkin River Bluffs Registered Heritage Area
Swain				
Alarka Laurel	3,237	R1	C1	Alarka Laurel Special Interest Area, Mainspring Conservation Trust Easement, Nantahala National Forest - Nantahala Ranger District, The Nature Conservancy Easement, USFWS Critical Habitat - Indiana Bat
Bert Creek Lead	512	R1	C4	Nantahala National Forest - Cheoah Ranger District, USFWS Critical Habitat - Indiana Bat
Cataloochee Divide	2,143	R3	C1	Great Smoky Mountains National Park, Great Smoky Mountains Registered Heritage Area, NC Land and Water Fund Project, USFWS Critical Habitat - Indiana Bat, William H Silver Game Land, William H. Silver Game Land Dedicated Nature Preserve
Cheoah Bald	2,260	R1	C1	Cheoah Bald Special Interest Area, Mainspring Conservation Trust - Simp Gap Preserve, NC Land and Water Fund Conservation Agreement, NC Land and Water Fund Project, Nantahala National Forest - Cheoah Ranger District, USFWS Critical Habitat - Indiana Bat

Natural Area	Acres	Representational Value	Collective Value	Managed areas protecting all or part of the natural area
Great Smoky Mountains National Park	276,254	R1	C1	Blue Ridge Parkway, Great Smoky Mountains National Park, Great Smoky Mountains Registered Heritage Area, Mainspring Conservation Trust Easement, Mountains-to-Sea Trail, NC Land and Water Fund Conservation Agreement, NC Land and Water Fund Project, Nantahala National Forest - Cheoah Ranger District, Nantahala National Forest - Nantahala Ranger District, Pisgah National Forest - Appalachian Ranger District, Southern Appalachian Highlands Conservancy - Cove Creek Gap Preserve, Southern Appalachian Highlands Conservancy Easement, Southern Appalachian Highlands Conservancy Preserve, Town of Bryson City Watershed, USFWS Critical Habitat - Indiana Bat, USFWS Critical Habitat - Spruce-fir Moss Spider, William H Silver Game Land, William H. Silver Game Land Dedicated Nature Preserve
LTN/Alarka Creek Aquatic Habitat	44	R3	C4	Nantahala National Forest - Cheoah Ranger District, Nantahala National Forest - Nantahala Ranger District, USFWS Critical Habitat - Indiana Bat
LTN/Cheoah River Aquatic Habitat	269	R1	C2	Cheoah River Floodplain Special Interest Area, Joyce Kilmer Wilderness Area Special Interest Area, Joyce Kilmer Wilderness Registered Heritage Area, Mainspring Conservation Trust Easement, Nantahala National Forest - Cheoah Ranger District, Nantahala National Forest - Joyce Kilmer Wilderness, USFWS Critical Habitat - Appalachian Elktoe, USFWS Critical Habitat - Indiana Bat
LTN/Little Tennessee River (Lower) Aquatic Habitat	713	R1	C1	Farm and Ranch Lands Protection Program Easement, Mainspring Conservation Trust - Coggins Bend Preserve, Mainspring Conservation Trust - Gibson Bottoms Preserve, Mainspring Conservation Trust - Kelly Cove Preserve, Mainspring Conservation Trust - Lakey Creek Confluence Preserve, Mainspring Conservation Trust - Potts Branch Preserve, Mainspring Conservation Trust - Queen Branch Preserve, Mainspring Conservation Trust Easement, NC Division of Mitigation Services Easement, NC Land and Water Fund Conservation Agreement, NC Land and Water Fund Project, Nantahala National Forest - Nantahala Ranger District, Needmore Game Land, Needmore Game Land Dedicated Nature Preserve, The Nature Conservancy Easement, USFWS Critical Habitat - Appalachian Elktoe, USFWS Critical Habitat - Indiana Bat, USFWS Critical Habitat - Spotfin Chub
LTN/Oconaluftee River Aquatic Habitat	329	R1	C3	Blue Ridge Parkway, Great Smoky Mountains National Park, Great Smoky Mountains Registered Heritage Area, Mountains-to-Sea Trail, USFWS Critical Habitat - Appalachian Elktoe, USFWS Critical Habitat - Indiana Bat

Natural Area	Acres	Representational Value	Collective Value	Managed areas protecting all or part of the natural area
LTN/Tuckasegee River Aquatic Habitat	2,283	R1	C1	Great Smoky Mountains National Park, Great Smoky Mountains Registered Heritage Area, Jackson County - Cullowhee Community Garden, Jackson County - Dillsboro River Park, Jackson County - East Laporte River Access Park, Jackson County - Green Energy Park, Jackson County - Judaculla Rock, Jackson County Greenway, Mainspring Conservation Trust Easement, NC Agricultural Development and Farmland Preservation Trust Fund Easement, NC Land and Water Fund Conservation Agreement, NC Land and Water Fund Project, Nantahala National Forest - Cheoah Ranger District, Nantahala National Forest - Nantahala Ranger District, Town of Bryson City - Bryson City Island Park, Town of Dillsboro - Monteith Farmstead and Community Park, USFWS Critical Habitat - Appalachian Elktoe, USFWS Critical Habitat - Indiana Bat
Ledbetter Creek Forest	1,229	R1	C4	Nantahala Gorge Special Interest Area, Nantahala National Forest - Cheoah Ranger District, Nantahala National Forest - Nantahala Ranger District, USFWS Critical Habitat - Indiana Bat
Little Tennessee River Floodplain	4,648	R1	C1	Farm and Ranch Lands Protection Program Easement, Macon County - Little Tennessee River Greenway, Macon County - Wesleys Park, Mainspring Conservation Trust - Baliles Wetland Preserve, Mainspring Conservation Trust - Coggins Bend Preserve, Mainspring Conservation Trust - Klatt Wetland Preserve, Mainspring Conservation Trust - Queen Branch Preserve, Mainspring Conservation Trust - Raby Bend Preserve, Mainspring Conservation Trust - Wiggins Creek Preserve, Mainspring Conservation Trust Easement, NC Department of Transportation Mitigation Site, NC Division of Mitigation Services Easement, NC Land and Water Fund Conservation Agreement, NC Land and Water Fund Project, NC Wildlife Resources Commission Easement, Nantahala National Forest - Nantahala Ranger District, Needmore Game Land, Needmore Game Land Dedicated Nature Preserve, The Nature Conservancy Easement, USFWS Critical Habitat - Appalachian Elktoe, USFWS Critical Habitat - Indiana Bat, USFWS Critical Habitat - Spotfin Chub
Nantahala Gorge/Blowing Spring	175	R1	C2	Nantahala Gorge Special Interest Area, Nantahala Gorge/Blowing Spring Registered Heritage Area, Nantahala National Forest - Nantahala Ranger District, USFWS Critical Habitat - Indiana Bat
Nantahala River/Appalachian Trail Slopes	41	R3	C5	Nantahala National Forest - Cheoah Ranger District, Nantahala National Forest - Nantahala Ranger District, USFWS Critical Habitat - Indiana Bat
Tyre Knob	436	R1	C3	Nantahala National Forest - Cheoah Ranger District, USFWS Critical Habitat - Indiana Bat
Wesser Bald	1,283	R2	C3	Nantahala National Forest - Nantahala Ranger District, USFWS Critical Habitat - Indiana Bat
Transylvania				

Natural Area	Acres	Representational Value	Collective Value	Managed areas protecting all or part of the natural area
Abes Creek Forests	260	R2	C4	Conserving Carolina - Abes Creek, NC Land and Water Fund Project, Pisgah National Forest - Pisgah Ranger District
Bald Rock/Bruce Ridge	1,641	R1	C4	Nantahala National Forest - Nantahala Ranger District, Pisgah National Forest - Pisgah Ranger District
Big Branch Falls	55	R5	C5	
Big Pisgah Mountain/Dismal Falls	1,582	R1	C3	Dismal Falls Registered Heritage Area, Dismal Falls Special Interest Area, Nantahala National Forest - Nantahala Ranger District, Panthertown Valley Special Interest Area, Pisgah National Forest - Pisgah Ranger District
Bird Rock Falls	3	R5	C4	Pisgah National Forest - Pisgah Ranger District
Bracken Mountain/Wolfpen Cove	504	R3	C4	City of Brevard - Bracken Preserve, NC Land and Water Fund Conservation Agreement, Pisgah National Forest - Pisgah Ranger District
Bradley Creek Wetlands	43	R3	C4	Pisgah National Forest - Pisgah Ranger District
Buckhorn Creek Slopes	1,086	R1	C2	Conserving Carolina Easement, Dupont State Forest, Dupont State Forest Dedicated Nature Preserve
Case Camp Ridge/Seniard Mountain	1,651	R2	C3	Blue Ridge Parkway, Mountains-to-Sea Trail, Pisgah National Forest - Pisgah Ranger District, Pisgah National Forest - Shining Rock Wilderness
Catheys Creek Wetland	14	R5	C5	
Cedar Mountain Wetland	15	R1	C2	Cedar Mountain Plant Conservation Preserve, Cedar Mountain Plant Conservation Preserve Dedicated Nature Preserve, NC Land and Water Fund Project
Chestnut Bald/Flat Laurel Creek/Sam Knob	816	R1	C1	Blue Ridge Parkway, Chestnut Bald-Flat Laurel Creek-Sam Knob Special Interest Area, Chestnut Bald/Silvermine Bald Registered Heritage Area, Devils Courthouse Registered Heritage Area, Devils Courthouse Special Interest Area, Mountains-to-Sea Trail, Pisgah National Forest - Pisgah Ranger District
Clawhammer Mountain/Black Mountain	1,289	R2	C3	Pisgah National Forest - Pisgah Ranger District
Cox Branch Cove	53	R5	C5	Dupont State Forest, Dupont State Forest Dedicated Nature Preserve
Dehon Mountain/Sherwood Forest	552	R2	C3	Conserving Carolina - Sherwood
Devils Courthouse	249	R1	C1	Blue Ridge Parkway, Chestnut Bald-Flat Laurel Creek-Sam Knob Special Interest Area, Chestnut Bald/Silvermine Bald Registered Heritage Area, Devils Courthouse Registered Heritage Area, Devils Courthouse Special Interest Area, Mountains-to-Sea Trail, Pisgah National Forest - Pisgah Ranger District, Pisgah Ridge Special Interest Area, Tanasee Bald/Tanasee Ridge Registered Heritage Area
Diamond Creek Natural Area	349	R5	C5	Conserving Carolina Easement, Pisgah National Forest - Pisgah Ranger District

Natural Area	Acres	Representational Value	Collective Value	Managed areas protecting all or part of the natural area
Dry Branch Wetland	231	R4	C3	Dupont State Forest, Dupont State Forest Dedicated Nature Preserve
Duncan Mountain	54	R3	C4	
Dunns Rock	270	R3	C3	Conserving Carolina Easement, NC Land and Water Fund Conservation Agreement, NC Land and Water Fund Project
Eagles Nest/Hart Branch	462	R5	C3	Conserving Carolina Easement, NC Agricultural Development and Farmland Preservation Trust Fund Easement, NC Land and Water Fund Conservation Agreement, NC Land and Water Fund Project
East Fork French Broad River Slopes	6	R4	C5	
East Fork Headwaters	4,460	R1	C1	Conserving Carolina Easement, Headwaters State Forest, Headwaters State Forest Dedicated Nature Preserve, NC Land and Water Fund Project
Eastatoe Creek Slopes	159	R2	C4	Headwaters State Forest, Headwaters State Forest Dedicated Nature Preserve, NC Land and Water Fund Project
English Chapel Wetland	9	R5	C5	Pisgah National Forest - Pisgah Ranger District
FRB/Mills River Aquatic Habitat	178	R1	C3	City of Asheville Water Authority Property, Conserving Carolina - Brittain Nature Preserve, Conserving Carolina Easement, NC Land and Water Fund Conservation Agreement, Pink Beds Special Interest Area, Pisgah National Forest - Pisgah Ranger District, The Pink Beds Registered Heritage Area
FRB/Upper French Broad Aquatic Habitat	560	R1	C2	City of Brevard Open Space, Conserving Carolina - Crab Creek, Conserving Carolina Easement, Headwaters State Forest, Headwaters State Forest Dedicated Nature Preserve, Holmes State Forest, John Rock Registered Heritage Area, Johns Rock Special Interest Area, Looking Glass Rock Special Interest Area, NC Agricultural Development and Farmland Preservation Trust Fund Easement, NC Division of Mitigation Services Easement, NC Land and Water Fund Conservation Agreement, NC Land and Water Fund Project, Pisgah National Forest - John Rock Scenic Area, Pisgah National Forest - Pisgah Ranger District, Town of Rosman - Champion Park, USFWS Critical Habitat - Appalachian Elktoe
Flat Laurel Gap	83	R2	C4	Blue Ridge Parkway, Flat Laurel Gap Registered Heritage Area, Pisgah National Forest - Pisgah Ranger District
Frying Pan Gap	1,979	R1	C3	Blue Ridge Parkway, Frying Pan Gap Registered Heritage Area, Frying Pan Gap Special Interest Area, Mount Pisgah Special Interest Area, Mountains-to-Sea Trail, Pisgah National Forest - Pisgah Ranger District
Funneltop Mountain	707	R5	C5	Pisgah National Forest - Pisgah Ranger District
Gash Creek Headwaters and Slopes	431	R3	C4	NC Land and Water Fund Project
Glen Cannon Falls	29	R5	C5	

Natural Area	Acres	Representational Value	Collective Value	Managed areas protecting all or part of the natural area
Graveyard Fields	549	R1	C3	Blue Ridge Parkway, Graveyard Fields Registered Heritage Area, Mountains-to-Sea Trail, Pisgah National Forest - Pisgah Ranger District
Green River Headwaters	4,271	R1	C2	Conserving Carolina Easement, Dupont State Forest, Dupont State Forest Dedicated Nature Preserve, NC Land and Water Fund Conservation Agreement, NC Land and Water Fund Project
Hogsed Creek Natural Area	1,039	R5	C5	
Horsepasture River Gorge	5,513	R1	C1	Gorges State Park, Gorges State Park Dedicated Nature Preserve, Horsepasture National Wild and Scenic River, Horsepasture River Gorge Special Interest Area, Horsepasture State Natural and Scenic River, NC Wildlife Resources Commission Easement, Pisgah National Forest - Pisgah Ranger District, Thompson River Gorge Special Interest Area, Toxaway Game Land, Toxaway Game Land Dedicated Nature Preserve
Jim Raines Mountain/Connetsee Falls	497	R3	C4	Conserving Carolina Easement, NC Land and Water Fund Project, Transylvania County - Connetsee Falls Overlook
Joanna Mountain	686	R4	C3	Dupont State Forest, Dupont State Forest Dedicated Nature Preserve, NC Division of Mitigation Services Easement, NC Land and Water Fund Project
John Rock/Cedar Rock Mountain	2,257	R2	C3	John Rock Registered Heritage Area, Johns Rock Special Interest Area, Pisgah National Forest - John Rock Scenic Area, Pisgah National Forest - Pisgah Ranger District
Lake Derra Marsh	15	R2	C4	Dupont State Forest
Laurel Creek Headwaters	799	R3	C4	Conserving Carolina Easement, Dupont State Forest, Dupont State Forest Dedicated Nature Preserve, NC Land and Water Fund Project
Little River Wetland Complex	96	R2	C2	Conserving Carolina Easement, NC Land and Water Fund Project
Little River/Cedar Mountain Natural Areas	1,345	R1	C1	Conserving Carolina - Burnt Mountain, Dupont State Forest, Dupont State Forest Dedicated Nature Preserve, NC Division of Mitigation Services Easement, NC Land and Water Fund Project
Looking Glass Rock	1,734	R1	C3	Looking Glass Rock Registered Heritage Area, Looking Glass Rock Special Interest Area, Pisgah National Forest - Looking Glass Rock Scenic Area, Pisgah National Forest - Pisgah Ranger District
Merrill Creek Ridge	96	R5	C4	USFWS Critical Habitat - Appalachian Elktoe
Mount Pisgah	841	R1	C1	Blue Ridge Parkway, Frying Pan Gap Special Interest Area, Mount Pisgah (BRP/NPS) Registered Heritage Area, Mount Pisgah (USFS) Registered Heritage Area, Mount Pisgah Special Interest Area, Mountains-to-Sea Trail, NC Land and Water Fund Project, Pisgah National Forest - Pisgah Ranger District

Natural Area	Acres	Representational Value	Collective Value	Managed areas protecting all or part of the natural area
Panthertown Valley	6,720	R1	C1	Highlands-Cashiers Land Trust Easement, Highlands-Cashiers Land Trust Preserve, Nantahala National Forest - Nantahala Ranger District, North American Land Trust Easement, Panthertown Valley Special Interest Area, Pisgah National Forest - Pisgah Ranger District
Pilot Rock/Pilot Cove	1,020	R4	C4	Frying Pan Gap Special Interest Area, Mount Pisgah Special Interest Area, Pisgah National Forest - Pisgah Ranger District
Pisgah Fish Hatchery Natural Area	4	R5	C4	Johns Rock Special Interest Area, Pisgah National Forest - Pisgah Ranger District
Pisgah Ridge/Pilot Mountain	5,165	R1	C1	Blue Ridge Parkway, Devils Courthouse Registered Heritage Area, Devils Courthouse Special Interest Area, Graveyard Fields Registered Heritage Area, Pisgah National Forest - Pisgah Ranger District, Pisgah Ridge Special Interest Area, Tanasee Bald/Tanasee Ridge Registered Heritage Area
Quebec Mountain Slope	49	R5	C5	Pisgah National Forest - Pisgah Ranger District
Rainy Knobs	76	R5	C5	Pisgah National Forest - Pisgah Ranger District
Reasonover Creek Cove	309	R2	C4	Conserving Carolina Easement, Dupont State Forest, Dupont State Forest Dedicated Nature Preserve, NC Division of Mitigation Services Easement, NC Land and Water Fund Conservation Agreement, NC Land and Water Fund Project
Reasonover Creek Headwaters	1,160	R2	C3	Conserving Carolina - Forks of Reasonover, Conserving Carolina Easement, Dupont State Forest, Dupont State Forest Dedicated Nature Preserve, NC Land and Water Fund Conservation Agreement, NC Land and Water Fund Project
Reasonover Wetlands	30	R2	C2	
Rich Mountain/High Rocks	1,144	R3	C3	Conserving Carolina - Rich Mountain Preserve, Conserving Carolina Easement, Dupont State Forest
Richland Ridge Natural Area	391	R3	C4	North American Land Trust Easement, Pisgah National Forest - Pisgah Ranger District
SAV/Horsepasture River Aquatic Habitat	69	R2	C3	Horsepasture National Wild and Scenic River, Horsepasture River Gorge Special Interest Area, Horsepasture State Natural and Scenic River, NC Land and Water Fund Project, Pisgah National Forest - Pisgah Ranger District, Toxaway Game Land, Toxaway Game Land Dedicated Nature Preserve
SAV/Toxaway River Headwaters Aquatic Habitat	138	R2	C4	Gorges State Park, Gorges State Park Dedicated Nature Preserve
Sheep Mountain Slopes and Seeps	205	R5	C4	Dupont State Forest, Dupont State Forest Dedicated Nature Preserve, NC Land and Water Fund Project

Natural Area	Acres	Representational Value	Collective Value	Managed areas protecting all or part of the natural area
Silver Run Preserve/Sassafras Mountain	4,217	R2	C1	Conserving Carolina Easement, NC Land and Water Fund Project, Nantahala National Forest - Nantahala Ranger District, Pisgah National Forest - Pisgah Ranger District, Silver Run Preserve, Silver Run Preserve/Sassafras Mtn Special Interest Area, Whitewater River Falls and Gorge Special Interest Area
Soapstone Ridge	726	R3	C4	Pink Beds Special Interest Area, Pisgah National Forest - Pisgah Ranger District
South Fork Flat Creek Wetlands	65	R4	C4	Conserving Carolina Easement
South Fork Mills River Riparian Area	2,623	R2	C2	Conserving Carolina Easement, NC Land and Water Fund Project, Pisgah National Forest - Pisgah Ranger District, The Pink Beds Registered Heritage Area
Spice Cove	351	R3	C4	Pisgah National Forest - Pisgah Ranger District
Tanasee Bald/Tanasee Ridge	1,627	R1	C1	Blue Ridge Parkway, Fork Ridge/Mount Hardy (BRP/NPS) Registered Heritage Area, Fork Ridge/Mount Hardy (USFS) Registered Heritage Area, Fork Ridge/Mount Hardy Special Interest Area, Mountains-to-Sea Trail, Nantahala National Forest - Nantahala Ranger District, Pisgah National Forest - Middle Prong Wilderness, Pisgah National Forest - Pisgah Ranger District, Rough Butt Bald/Gage Bald Registered Heritage Area, Tanasee Bald/Tanasee Ridge Registered Heritage Area, Tanasee Bald/Tanasee Ridge Special Interest Area
Tarkiln Mountain/Three Forks Mountain	619	R3	C4	Pisgah National Forest - Pisgah Ranger District
The Pink Beds	1,486	R1	C2	Pink Beds Special Interest Area, Pisgah National Forest - Pisgah Ranger District, The Pink Beds Registered Heritage Area
Thompson River Gorge	3,164	R1	C1	Conserving Carolina Easement, Horsepasture River Gorge Special Interest Area, NC Wildlife Resources Commission Easement, Pisgah National Forest - Pisgah Ranger District, Thompson River Gorge Special Interest Area
Thompson River Headwater Flats	47	R5	C4	NC Land and Water Fund Project
Toxaway Mountain	98	R2	C4	Nantahala National Forest - Nantahala Ranger District, North American Land Trust Easement
Toxaway River Gorge	10,517	R1	C1	Gorges State Park, Gorges State Park Dedicated Nature Preserve, Headwaters State Forest, Headwaters State Forest Dedicated Nature Preserve, NC Land and Water Fund Project, Toxaway Game Land, Toxaway Game Land Dedicated Nature Preserve
Toxaway River Headwaters	1,205	R1	C2	Nantahala National Forest - Nantahala Ranger District, North American Land Trust Easement, Panthertown Valley Special Interest Area, Pisgah National Forest - Pisgah Ranger District
Tucker Creek Flats	37	R5	C4	Pisgah National Forest - Pisgah Ranger District

Natural Area	Acres	Representational Value	Collective Value	Managed areas protecting all or part of the natural area
Whitewater River Falls and Gorge	1,340	R1	C1	Nantahala National Forest - Nantahala Ranger District, Nantahala National Forest - Whitewater Falls Scenic Area, Pisgah National Forest - Pisgah Ranger District, Whitewater River Falls and Gorge Registered Heritage Area, Whitewater River Falls and Gorge Special Interest Area
Tyrrell				
Alligator Creek/Second Creek Swamp Forest	16,829	R2	C2	Alligator River Game Land, Alligator River Game Land Dedicated Nature Preserve, Conservation Reserve Enhancement Program Easement, J. Morgan Futch Game Land, NC Department of Transportation Mitigation Site, NC Land and Water Fund Conservation Agreement, NC Land and Water Fund Project, North Carolina Coastal Land Trust - Alligator River Preserve, Pocosin Lakes National Wildlife Refuge, The Nature Conservancy Easement
Buckridge Swamps	16,511	R3	C3	Emily and Richardson Preyer Buckridge Coastal Reserve, Emily and Richardson Preyer Buckridge Coastal Reserve COS Approved Dedicated Preserve, Emily and Richardson Preyer Buckridge Coastal Reserve Dedicated Nature Preserve, NC Land and Water Fund Project
Bunton Creek Swamp	139	R2	C4	4-H Environmental Education Conference Center, 4-H Environmental Education Dedicated Nature Preserve, NC Land and Water Fund Project
Frying Pan Swamps	7,538	R5	C5	Alligator River Game Land, Alligator River Game Land Dedicated Nature Preserve, Emily and Richardson Preyer Buckridge Coastal Reserve, Emily and Richardson Preyer Buckridge Coastal Reserve Dedicated Nature Preserve, NC Land and Water Fund Project, Pocosin Lakes National Wildlife Refuge
Harvester Road Tall Pocosin	17,420	R2	C4	NC Agricultural Development and Farmland Preservation Trust Fund Easement, Pettigrew State Park, Pocosin Lakes National Wildlife Refuge, Wetland Reserve Program Easement
New Lake Fork Pocosin and New Lake	15,364	R1	C3	NC Agricultural Development and Farmland Preservation Trust Fund Easement, Pocosin Lakes National Wildlife Refuge, Upper Alligator River Preserve
PAS/Lake Phelps Aquatic Habitat	15,914	R1	C3	Lake Phelps State Lake, Lake Phelps State Lake Registered Heritage Area, Pettigrew State Park, Pettigrew State Park Registered Heritage Area, Pocosin Lakes National Wildlife Refuge
Palmetto-Peartree Swamp Forest	12,119	R2	C2	Alligator River Game Land, Ducks Unlimited (Wetlands America Trust) Easement, NC Department of Transportation Mitigation Site, Texas Plantation Game Land
Pettigrew State Park	1,156	R1	C3	Lake Phelps State Lake, Lake Phelps State Lake Registered Heritage Area, Pettigrew State Park, Pettigrew State Park Registered Heritage Area, Pocosin Lakes National Wildlife Refuge, Somerset Place State Historic Site

Natural Area	Acres	Representational Value	Collective Value	Managed areas protecting all or part of the natural area
Roper Island	8,739	R3	C4	Emily and Richardson Preyer Buckridge Coastal Reserve, Emily and Richardson Preyer Buckridge Coastal Reserve Dedicated Nature Preserve, NC Land and Water Fund Project
Scuppernong River Swamp Forest	15,283	R2	C2	Alligator River Game Land, Alligator River Game Land Dedicated Nature Preserve, Conservation Reserve Enhancement Program Easement, NC Land and Water Fund Project, North Carolina Swine Buyout Easement, Pettigrew State Park, Pettigrew State Park (Scuppernong River Section) Dedicated Nature Preserve, Pocosin Lakes National Wildlife Refuge, The Nature Conservancy Easement, Town of Columbia Open Space, Tyrrell County - Scuppernong River Park, Tyrrell County Open Space, US Fish and Wildlife Service Easement, Washington County Open Space, Wetland Reserve Program Easement
Upper Alligator River Marshes and Forests	14,832	R1	C1	Emily and Richardson Preyer Buckridge Coastal Reserve, Emily and Richardson Preyer Buckridge Coastal Reserve Dedicated Nature Preserve, Gull Rock Game Land, Gull Rock Game Land Dedicated Nature Preserve, NC Land and Water Fund Project, Pocosin Lakes National Wildlife Refuge, Upper Alligator River Preserve
Upper Alligator River Pocosin	49,165	R1	C1	Alligator River Preserve, Emily and Richardson Preyer Buckridge Coastal Reserve, Emily and Richardson Preyer Buckridge Coastal Reserve Dedicated Nature Preserve, Lantern Acres Game Land, NC Agricultural Development and Farmland Preservation Trust Fund Easement, NC Department of Transportation Mitigation Site, NC Land and Water Fund Conservation Agreement, NC Land and Water Fund Project, New Lake Game Land, Pocosin Lakes National Wildlife Refuge, Tyrrell County Open Space, Wetland Reserve Program Easement
Union				
Andrew Jackson Ridges	907	R2	C3	Union County Open Space
CTB/Twelvemile Creek Aquatic Habitat	163	R5	C4	Catawba Lands Conservancy Easement, NC Land and Water Fund Conservation Agreement, Town of Mineral Springs Open Space, Town of Waxhaw - Nesbit Park, Town of Waxhaw - Twelve Mile Creek Greenway, Town of Waxhaw Open Space
CTB/Waxhaw Creek Aquatic Habitat	51	R1	C4	Catawba Lands Conservancy - Waxhaw Creek Preserve, Catawba Lands Conservancy Easement, NC DEQ Stewardship Program Easement - Waxhaw Creek Wetland, NC DEQ Stewardship Program Easement - Waxhaw Creek Wetland #2, NC Land and Water Fund Project, USFWS Critical Habitat - Carolina Heelsplitter
Cane Creek Park	218	R5	C5	Catawba Lands Conservancy Easement, Union County - Cane Creek Park
Crooked Creek Ledges	128	R2	C4	
Crooked Creek Woods	82	R1	C4	
East Fork Twelvemile Creek Floodplain	419	R2	C4	

Natural Area	Acres	Representational Value	Collective Value	Managed areas protecting all or part of the natural area
Fish Road Basic Forest	115	R3	C4	
Goose Creek/Duck Creek Floodplain	216	R3	C4	NC Wildlife Resources Commission Easement, USFWS Critical Habitat - Carolina Heelsplitter
Jackson Blackjacks	39	R2	C4	Catawba Lands Conservancy - Jackson Blackjack Preserve
Jackson Sunflower Site	7	R3	C4	
Jesse Helms Park Natural Area	44	R5	C4	Union County - Jesse Helms Park
Lanes Creek Floodplain	80	R5	C5	
Mineral Springs Barrens	64	R1	C3	Mineral Springs Barrens Plant Conservation Preserve, Mineral Springs Barrens Plant Conservation Preserve Dedicated Nature Preserve
New Salem Branch	62	R5	C5	Town of Oakboro - Oakboro Blueway
North Fork Crooked Creek Rare Plant Site	9	R3	C4	
Polk Mountain	230	R2	C4	
Richardson Creek Ledges	83	R1	C4	
Waxhaw Creek Floodplain	621	R3	C5	Catawba Lands Conservancy - Waxhaw Creek Preserve, Catawba Lands Conservancy Easement, NC DEQ Stewardship Program Easement - Waxhaw Creek Wetland, NC DEQ Stewardship Program Easement - Waxhaw Creek Wetland #2, USFWS Critical Habitat - Carolina Heelsplitter
Waxhaw Sunflower Site	15	R3	C5	
YAD/Crooked Creek Aquatic Habitat	130	R2	C4	City of Monroe Open Space, NC Division of Mitigation Services Easement, Town of Indian Trail - Crooked Creek Park, Union County Open Space
YAD/Goose Creek Aquatic Habitat	100	R1	C4	City of Charlotte Open Space, Mecklenburg County Open Space - Stevens Creek Nature Preserve, NC Department of Transportation Mitigation Site, NC Wildlife Resources Commission Easement, Stevens Creek Dedicated Nature Preserve, USFWS Critical Habitat - Carolina Heelsplitter
YAD/Lanes Creek Aquatic Habitat	45	R4	C4	
Vance				
Cattail Creek Woods	43	R5	C4	
Crooked Run Wildlife Management Area	461	R2	C4	Kerr Reservoir
Indian Creek Hardwood Forest	50	R5	C5	Kerr Reservoir
Mill Creek Hardwood Forests	24	R5?	C5	Kerr Reservoir
Ruin Creek Slopes	728	R5	C5	NC Department of Transportation Mitigation Site, USFWS Critical Habitat - Yellow Lance
Steele Creek Hardwood Forest	71	R5	C5	Kerr Lake State Recreation Area, Kerr Reservoir

Natural Area	Acres	Representational Value	Collective Value	Managed areas protecting all or part of the natural area
TAR/Swift Creek Aquatic Habitat	545	R1	C1	Conservation Reserve Enhancement Program Easement, Farm and Ranch Lands Protection Program Easement, NC DEQ Stewardship Program Easement - Allen Tract, NC DEQ Stewardship Program Easement - Harper Tract-Swift Creek, NC DEQ Stewardship Program Easement - Sandy Creek Mullen, NC DEQ Stewardship Program Easement - Sandy Creek Parrish, NC DEQ Stewardship Program Easement - Swift/Sandy Creek A&P Timber, NC DEQ Stewardship Program Easement - Swift/Sandy Creek Faulkner, NC DEQ Stewardship Program Easement - Swift/Sandy Creek Young, NC DEQ Stewardship Program Easement - William O'Neal Tract-Swift Creek, NC Land and Water Fund Conservation Agreement, Sandy Creek Game Land, Sandy Creek Game Land Dedicated Nature Preserve, Tar River Land Conservancy Conservation Easement, Tar River Land Conservancy Easement, US Fish and Wildlife Service Easement, USFWS Critical Habitat - Atlantic Pigtoe, USFWS Critical Habitat - Carolina Madtom, USFWS Critical Habitat - Neuse River Waterdog, USFWS Critical Habitat - Yellow Lance
TAR/Tabbs Creek Subbasin Aquatic Habitat	77	R3	C3	USFWS Critical Habitat - Carolina Madtom, USFWS Critical Habitat - Yellow Lance

Natural Area	Acres	Representational Value	Collective Value	Managed areas protecting all or part of the natural area
TAR/Upper Tar River Aquatic Habitat	476	R1	C1	City of Creedmoor Open Space, City of Oxford Open Space, Conservation Reserve Enhancement Program Easement, Conservation Trust for North Carolina Easement, Cub Creek Aquatic Habitat (Respite in the Round) Registered Heritage Area, Farm and Ranch Lands Protection Program Easement, Granville County - Wilton Slopes Park, NC DEQ Stewardship Program Easement - Guthrie Tract-Shelton Creek, NC DEQ Stewardship Program Easement - McNair Tract (Turpentine; LLC)-Aycok Creek, NC DEQ Stewardship Program Easement - North Fork Upper Tar River Winslow, NC DEQ Stewardship Program Easement - Shelton Creek Peterson, NC DEQ Stewardship Program Easement - Shelton Creek Slaughter, NC DEQ Stewardship Program Easement - Shelton Creek Thorp/Morton, NC DEQ Stewardship Program Easement - Shelton Creek Tucker-Daniel 1, NC DEQ Stewardship Program Easement - Shelton Creek Tucker-Daniel 2, NC DEQ Stewardship Program Easement - Tar River Averett, NC DEQ Stewardship Program Easement - Tar River B Harris, NC DEQ Stewardship Program Easement - Tar River Betty Crews, NC DEQ Stewardship Program Easement - Tar River Dean, NC DEQ Stewardship Program Easement - Tar River Oakley, NC DEQ Stewardship Program Easement - Tar River Pitts, NC DEQ Stewardship Program Easement - Tar River Roy Crews, NC DEQ Stewardship Program Easement - Tar River Sherman, NC DEQ Stewardship Program Easement - Tar River Sherman 2, NC DEQ Stewardship Program Easement - Tar River Smitherman, NC Department of Transportation Mitigation Site, NC Land and Water Fund Conservation Agreement, NC Land and Water Fund Project, Tar River Land Conservancy Easement, USFWS Critical Habitat - Atlantic Pigtoe, USFWS Critical Habitat - Carolina Madtom, USFWS Critical Habitat - Neuse River Waterdog, USFWS Critical Habitat - Yellow Lance, Wetland Reserve Program Easement
Tabbs Creek Rich Slopes	280	R2	C5	USFWS Critical Habitat - Yellow Lance
Tar River Camassia Slopes	151	R2	C4	NC Land and Water Fund Conservation Agreement, Tar River Land Conservancy Easement, USFWS Critical Habitat - Atlantic Pigtoe, USFWS Critical Habitat - Yellow Lance
Tar River/Wilton Slopes	1,518	R1	C3	City of Creedmoor Open Space, Conservation Trust for North Carolina Easement, Granville County - Wilton Slopes Park, NC DEQ Stewardship Program Easement - Tar River Pitts, NC Land and Water Fund Conservation Agreement, NC Land and Water Fund Project, Tar River Land Conservancy Easement, USFWS Critical Habitat - Atlantic Pigtoe, USFWS Critical Habitat - Carolina Madtom, USFWS Critical Habitat - Yellow Lance
Tungsten Hardwood Forests	290	R5	C4	Kerr Reservoir, Tar River Land Conservancy Easement
Wake				

Natural Area	Acres	Representational Value	Collective Value	Managed areas protecting all or part of the natural area
Adam Mountain	41	R1	C4	Adam Mountain Registered Heritage Area, Butner-Falls of Neuse Game Land, Falls Lake
Beaver Creek Floodplain	172	R5	C5	B. Everett Jordan Dam and Lake, Beaver Creek Floodplain Registered Heritage Area, Wake County Greenway - American Tobacco Trail
Blue Pond	3	R5	C5	Blue Pond Preserve, Blue Pond Preserve Dedicated Nature Preserve
Crabtree Creek/Ebenezer Church Road Slopes	34	R5	C5	City of Raleigh Greenway - Crabtree Creek Greenway
Falls Lake Shoreline and Tributaries	8,395	R2	C3	Butner-Falls of Neuse Game Land, City of Durham Open Space, Durham County Open Space, Ellerbe Creek Watershed Association Preserve, Falls Lake, Falls Lake State Recreation Area, Mountains-to-Sea Trail
Fowlers Mill Creek Granitic Flatrocks	13	R3	C4	Wake County Open Space - Little River Reservoir
Great Bend of the Neuse Natural Area	81	R5	C5	B.W. Wells Interpretive Registered Heritage Area, Butner-Falls of Neuse Game Land, Falls Lake, Falls Lake State Recreation Area
Hemlock Bluffs State Natural Area	122	R3	C4	Hemlock Bluffs Registered Heritage Area, Hemlock Bluffs State Natural Area, Hemlocks Bluff Nature Park, Town of Cary Open Space - Harold D Ritter Park, Town of Cary Open Space - Stevens Nature Center
Hodges Mill Creek Granitic Flatrocks	12	R5	C5	
Hollemans Crossroads Slopes	132	R5	C5	Harris Game Land
Hollemans Crossroads Wetland	3	R4	C5	
Jim Branch/Buckhorn Creek Forests	26	R5	C5	Harris Game Land, Triangle Land Conservancy Preserve
Lake Johnson Park	132	R4	C4	City of Raleigh Open Space - Lake Johnson Park
Lake Mirl Granitic Flatrocks	4	R3	C5	City of Raleigh Open Space - Hodges Mill Creek Property
Lake Raleigh Hardwood Forest	89	R5	C5	City of Raleigh Easement, City of Raleigh Open Space - FEMA HMGP Phase 1-7, NC Hazard Mitigation Buyout Property - Raleigh
Lick Creek Bottomland Forest	1,647	R2	C5	Butner-Falls of Neuse Game Land, City of Durham Open Space, Durham County Open Space, Falls Lake, Falls Lake State Recreation Area, Lick Creek Bottomland Forest Registered Heritage Area, Mountains-to-Sea Trail, NC Land and Water Fund Conservation Agreement
Little Beaverdam Creek Slopes	96	R3	C5	Butner-Falls of Neuse Game Land, Falls Lake, Triangle Land Conservancy Preserve

Natural Area	Acres	Representational Value	Collective Value	Managed areas protecting all or part of the natural area
Marks Creek Floodplain	740	R4	C4	NC DEQ Stewardship Program Easement - Mark's Creek TESC, NC Department of Transportation Mitigation Site, NC Land and Water Fund Conservation Agreement, Southeast Regional Land Conservancy Easement, Triangle Land Conservancy Easement, Triangle Land Conservancy Preserve, Wake County Open Space, Wake County Open Space - Lake Myra County Park, Wake County Open Space - OS-035, Wake County Open Space - OS-081, Wake County Open Space - OS-082, Wake County Open Space - OS-086, Wake County Open Space - OS-093, Wake County Open Space - OS-104, Wake County Open Space - OS-105, Wake County Open Space - OS-110, Wake County Open Space - OS-113, Wake County Open Space Easement
Middle Creek Bluffs and Floodplain	411	R2	C4	NC Land and Water Fund Project, Town of Fuquay-Varina - Hilltop Needmore Park, Town of Holly Springs Greenway, Triangle Greenways Council Preserve, Triangle Land Conservancy Easement, Triangle Land Conservancy Preserve
Middle Creek--Barber Bridge Floodplain	118	R5	C4	NC Land and Water Fund Conservation Agreement, USFWS Critical Habitat - Atlantic Pigtoe, USFWS Critical Habitat - Neuse River Waterdog, Wake County - Beech Bluff County Park
Midway Forest Beaver Dam Creek Complex	25	R5	C5	NC Land and Water Fund Project
Mitchells Mill State Natural Area	214	R2	C3	Farm and Ranch Lands Protection Program Easement, Mitchell Mill State Natural Area, Mitchell Mill State Natural Area Registered Heritage Area, NC Land and Water Fund Conservation Agreement, USFWS Critical Habitat - Atlantic Pigtoe, USFWS Critical Habitat - Neuse River Waterdog, Wake County Easement, Wake County Greenway - OS-057, Wake County Open Space, Wake County Open Space - Little River Reservoir

Natural Area	Acres	Representational Value	Collective Value	Managed areas protecting all or part of the natural area
NEU/Crabtree Creek Aquatic Habitat	173	R5	C4	City of Raleigh Easement, City of Raleigh Greenway, City of Raleigh Greenway - Alleghany Trail, City of Raleigh Greenway - Buckeye Trail, City of Raleigh Greenway - Crabtree - Oak Park Greenway, City of Raleigh Greenway - Crabtree Creek Greenway, City of Raleigh Greenway - Crabtree Creek Trail, City of Raleigh Greenway - Crabtree Valley Trail, City of Raleigh Greenway - Middle Crabtree Creek Trail, City of Raleigh Greenway - Neuse River Greenway, City of Raleigh Open Space, City of Raleigh Open Space - Anderson Point Park, City of Raleigh Open Space - Drewry Hills Park, City of Raleigh Open Space - Kiwanis Park, City of Raleigh Open Space - North Hills Drive Park, Mountains-to-Sea Trail, NC Hazard Mitigation Buyout Property - Raleigh, Neuse River Crabtree Creek Aquatic Habitat Registered Heritage Area, North Carolina State University Agricultural Research Land, Piedmont Beech Natural Area - National Natural Landmark, Schenck Memorial Forest, Triangle Greenways Council Preserve, Triangle Greenways Council Preserve - Crabtree Creek Trail, Wake County Greenway, Wake County Open Space - Crabtree Creek Mitigation Project, Wake County Open Space - Crabtree Creek Watershed Project, William B. Umstead State Park, William B. Umstead State Park Dedicated Nature Preserve
NEU/Little River (Franklin/Wake/Johnston/ Wayne) Aquatic Habitat	527	R1	C1	Cherry Research Farm, Farm and Ranch Lands Protection Program Easement, Johnston County Open Space, Mitchell Mill State Natural Area, Mitchell Mill State Natural Area Registered Heritage Area, Mountains-to-Sea Trail, NC Department of Transportation Mitigation Site, NC Division of Mitigation Services Easement, NC Hazard Mitigation Buyout Property - Johnston County, NC Hazard Mitigation Buyout Property - Wayne County, NC Land and Water Fund Project, Old Waynesborough Park, Shoe Heel - NC Wildlife Resources Commission, Town of Wendell/Zebulon Open Space - OS-013, Town of Zebulon Open Space - Little River Park, Triangle Land Conservancy Easement, US Fish and Wildlife Service Easement, USFWS Critical Habitat - Atlantic Pigtoe, USFWS Critical Habitat - Carolina Madtom, USFWS Critical Habitat - Neuse River Waterdog, USFWS Critical Habitat - Yellow Lance, Wake County Easement, Wake County Greenway - OS-057, Wake County Open Space, Wake County Open Space - Little River Reservoir
NEU/Middle Creek Aquatic Habitat	223	R2	C3	Johnston County Open Space, NC Department of Transportation Mitigation Site, NC Land and Water Fund Conservation Agreement, NC Land and Water Fund Project, Town of Fuquay-Varina - Hilltop Needmore Park, Town of Fuquay-Varina Open Space - Banks Road Park, Town of Holly Springs Greenway, Triangle Greenways Council Preserve, Triangle Land Conservancy Easement, Triangle Land Conservancy Preserve, USFWS Critical Habitat - Atlantic Pigtoe, USFWS Critical Habitat - Neuse River Waterdog, USFWS Critical Habitat - Yellow Lance, Wake County - Beech Bluff County Park, Wake County Open Space, Wake County Open Space - OS-087

Natural Area	Acres	Representational Value	Collective Value	Managed areas protecting all or part of the natural area
NEU/Moccasin Creek Aquatic Habitat	70	R3	C3	City of Wilson - Buckhorn Reservoir, City of Wilson Open Space, NC DEQ Stewardship Program Easement - Moccasin Creek (G)
NEU/Neuse River Aquatic Habitat	1,194	R2	C3	Butner-Falls of Neuse Game Land, City of Raleigh Easement, City of Raleigh Greenway, City of Raleigh Greenway - Alvis Farm, City of Raleigh Greenway - Neuse River Greenway, City of Raleigh Greenway - Tarheel Club Farm, City of Raleigh Greenway Easement, City of Raleigh Open Space, City of Raleigh Open Space - Alvis Farm, City of Raleigh Open Space - Anderson Point Park, City of Raleigh Open Space - Buffalo Road Athletic Park, City of Raleigh Open Space - Future Park, City of Raleigh Open Space - Horseshoe Farm Nature Preserve, City of Raleigh Open Space - Milburnie Park, City of Raleigh Open Space - Milburnie Road Canoe Access Area, City of Raleigh Open Space - Planned White Water Park, Falls Lake, Forest Ridge Park, Johnston Correctional Center, Johnston County Open Space, Mountains-to-Sea Trail, NC DEQ Stewardship Program Easement - Devils Racetrack Mitigation Site, NC Department of Transportation Mitigation Site, NC Land and Water Fund Conservation Agreement, NC Land and Water Fund Project, Neuse River Floodplain Dedicated Nature Preserve, Town of Clayton Open Space, Town of Knightdale Greenway, Town of Smithfield Open Space, Town of Wake Forest Open Space, Town of Wake Forest Open Space - OS-089, Triangle Land Conservancy Easement, Triangle Land Conservancy Preserve, USFWS Critical Habitat - Atlantic Pigtoe, USFWS Critical Habitat - Neuse River Waterdog, USFWS Critical Habitat - Yellow Lance, Wake County Easement, Wake County Greenway - OS-024, Wake County Open Space Easement
NEU/Swift Creek Aquatic Habitat	247	R1	C2	City of Raleigh Open Space, City of Raleigh Open Space - Lake Benson, Johnston County Open Space, Mountains-to-Sea Trail, NC DEQ Stewardship Program Easement - Big Bull Creek (G), NC Department of Transportation Mitigation Site, NC Division of Mitigation Services Easement, NC Land and Water Fund Project, Town of Garner Open Space, Triangle Land Conservancy Easement, USFWS Critical Habitat - Atlantic Pigtoe, USFWS Critical Habitat - Neuse River Waterdog, USFWS Critical Habitat - Yellow Lance

Natural Area	Acres	Representational Value	Collective Value	Managed areas protecting all or part of the natural area
Neuse River (Clayton) Forests	1,613	R2	C4	City of Raleigh Easement, City of Raleigh Greenway, City of Raleigh Greenway - Neuse River Greenway, City of Raleigh Greenway- Neuse River Greenway, City of Raleigh Open Space - Anderson Point Park, City of Raleigh Open Space - Anderson Point River Access, City of Raleigh Open Space - Milburnie Road Canoe Access Area, City of Raleigh Open Space - Poole Road Canoe Access Area, Conservation Trust for North Carolina Easement, Mountains-to-Sea Trail, NC Department of Transportation Mitigation Site, NC Land and Water Fund Conservation Agreement, NC Land and Water Fund Project, Town of Knightdale Greenway, Town of Knightdale Open Space, Triangle Land Conservancy Easement, Triangle Land Conservancy Preserve, Wake County Easement, Wake County Greenway - OS-024, Wake County/City of Raleigh Easement
New Light Creek Slopes	50	R5?	C5	Butner-Falls of Neuse Game Land, Falls Lake
Northeast Creek Floodplain Forest	954	R4	C4	B. Everett Jordan Dam and Lake, Northeast Creek Floodplain Forest Registered Heritage Area
Old Still Creek Natural Area	56	R5	C5	Butner-Falls of Neuse Game Land, Falls Lake, Mountains-to-Sea Trail, Old Still Creek Forest Registered Heritage Area
Old US 64 Granitic Flatrock	2	R5	C5	
Old Weaver Trail Slopes	318	R4	C5	Butner-Falls of Neuse Game Land, Falls Lake, Falls Lake State Recreation Area
Richland Creek Hardwood Forest	74	R5	C5	North Carolina State University Agricultural Research Land, Schenck Memorial Forest
Robertson Mill Pond and Buffalo Creek Floodplain	838	R3	C4	NC Land and Water Fund Conservation Agreement, Robertson Millpond Preserve, Robertson Millpond/Buffalo Creek Floodplain Registered Heritage Area, Town of Wendell Open Space, Town of Wendell Open Space - OS-030, Triangle Land Conservancy Easement, Wake County Open Space, Wake County Open Space - Buffalo Creek, Wake County Open Space - Future Nature Preserve
Shearon Harris Longleaf Pine Forest	357	R4	C5	
Six Forks Longleaf Pine Forest	42	R3	C4	
Southwest Rolesville Granitic Outcrops	19	R4	C4	
Swift Creek Bluffs	49	R4	C5	NC Department of Transportation Mitigation Site, Swift Creek Bluffs Preserve Dedicated Nature Preserve, Triangle Land Conservancy Preserve
Temple Rock	42	R3	C4	Temple Rock Registered Heritage Area, Triangle Land Conservancy Preserve
The Rocks	88	R2	C3	Wake County Open Space, Wake County Open Space - Little River Reservoir, Wake County Open Space - OS-107, Wake County Open Space - OS-109, Wake County Open Space - OS-114

Natural Area	Acres	Representational Value	Collective Value	Managed areas protecting all or part of the natural area
Upper Barton Creek Bluffs and Ravine	73	R3	C5	Butner-Falls of Neuse Game Land, Falls Lake, Upper Barton Creek Bluffs and Ravine Registered Heritage Area
Upper Neuse River Floodplain	1,890	R2	C3	Butner-Falls of Neuse Game Land, City of Oaks Foundation Greenway, City of Raleigh Easement, City of Raleigh Greenway, City of Raleigh Greenway - Alvis Farm, City of Raleigh Greenway - Neuse River Greenway, City of Raleigh Greenway - Tarheel Club Farm, City of Raleigh Greenway Easement, City of Raleigh Open Space, City of Raleigh Open Space - Alvis Farm, City of Raleigh Open Space - Buffaloe Road Athletic Park, City of Raleigh Open Space - Buffaloe Road Canoe Access Area, City of Raleigh Open Space - Future Park, City of Raleigh Open Space - Horseshoe Farm Nature Preserve, City of Raleigh Open Space - Milburnie Park, City of Raleigh Open Space - Milburnie Road Canoe Access Area, City of Raleigh Open Space - Planned White Water Park, Falls Lake, Forest Ridge Park, Mountains-to-Sea Trail, NC Department of Transportation Mitigation Site, NC Land and Water Fund Conservation Agreement, NC Land and Water Fund Project, Town of Wake Forest Greenway, Town of Wake Forest Greenway - Smith Creek Greenway, Town of Wake Forest Open Space, Town of Wake Forest Open Space - OS-089, Wake County Open Space Easement
Utley Creek Slopes	459	R4	C5	Harris Game Land
Walnut Creek Sumac Site	5	R4	C5	City of Raleigh Greenway, City of Raleigh Open Space, NC Land and Water Fund Project
Walnut Creek Wetlands	290	R5	C5	City of Raleigh Greenway - Lower Walnut Creek Trail, City of Raleigh Greenway - Walnut Creek Greenway Corridor, City of Raleigh Open Space, City of Raleigh Open Space - Ralph Campbell Community Center, City of Raleigh Open Space - Sherwood Forest, City of Raleigh Open Space - Worthdale Park, NC Department of Adult Correction Walnut Creek Wetlands Dedicated Nature Preserve, NC Land and Water Fund Conservation Agreement, North Carolina Correctional Institution for Women, Triangle Greenways Council Preserve, Triangle Greenways Council Preserve - Apollo Heights Park
White Oak Creek Floodplain	928	R2	C4	B. Everett Jordan Dam and Lake, White Oak Creek Floodplain Registered Heritage Area
Wild Cat Hollow	24	R5	C5	Wild Cat Hollow (Perry) Registered Heritage Area
William B. Umstead State Park	5,579	R2	C2	NC Land and Water Fund Project, North Carolina State University Agricultural Research Land, Piedmont Beech Natural Area - National Natural Landmark, Triangle Greenways Council Preserve, William B. Umstead State Park, William B. Umstead State Park Dedicated Nature Preserve
Yates Millpond	162	R2	C5	Historic Yates Mill Pond County Park, NC Land and Water Fund Conservation Agreement, North Carolina State University Agricultural Research Land, Wake County Easement, Wake County Greenway - OS-001

Natural Area	Acres	Representational Value	Collective Value	Managed areas protecting all or part of the natural area
Fishing Creek Occoneechee Bottomland	81	R2	C4	NC Land and Water Fund Conservation Agreement, USFWS Critical Habitat - Atlantic Pigtoe, USFWS Critical Habitat - Carolina Madtom, USFWS Critical Habitat - Yellow Lance
Fishing Creek/Arcola Hardwood Forest	365	R2	C4	NC DEQ Stewardship Program Easement - Fishing Creek (Capps Tract), Tar River Land Conservancy Easement, USFWS Critical Habitat - Atlantic Pigtoe, USFWS Critical Habitat - Yellow Lance
Little Fishing Creek/Odell Hardwood Forest	447	R2	C4	Embro Game Land, Embro Game Land Dedicated Nature Preserve, NC DEQ Stewardship Program Easement - Fishing Creek IP/Alston, Tar River Land Conservancy Easement, USFWS Critical Habitat - Atlantic Pigtoe
Little Shocco Creek Hardwood Forest	281	R5	C5	NC DEQ Stewardship Program Easement - Little Shocco Creek Speed, NC DEQ Stewardship Program Easement - Little Shocco Creek Tomlinson, NC DEQ Stewardship Program Easement - Little Shocco Creek Wheless, NC DEQ Stewardship Program Easement - Shocco Creek LLC-Little Shocco Creek, Shocco Creek Game Land, Shocco Creek Game Land Dedicated Nature Preserve, Tar River Land Conservancy Easement
Maple Branch Floodplain Forest	243	R3	C5	NC Land and Water Fund Project, Shocco Creek Game Land, Shocco Creek Game Land Dedicated Nature Preserve, Tar River Land Conservancy Easement, USFWS Critical Habitat - Atlantic Pigtoe
Reedy Creek Hardwood Forests	329	R3	C5	Embro Game Land, Embro Game Land Dedicated Nature Preserve, NC DEQ Stewardship Program Easement - Reedy Creek Johnston, Tar River Land Conservancy Easement
Shocco Creek Bluffs and Floodplain	2,196	R1	C2	Hosley Forest, NC DEQ Stewardship Program Easement - Fishing Creek Sturges, NC DEQ Stewardship Program Easement - Lester Capps Tract-Shocco Creek, NC DEQ Stewardship Program Easement - Shocco Creek Alston 1; 2; 3, NC DEQ Stewardship Program Easement - Shocco Creek D Davis, NC Division of Mitigation Services Easement, NC Land and Water Fund Conservation Agreement, NC Land and Water Fund Project, Shocco Creek Game Land, Shocco Creek Game Land Dedicated Nature Preserve, Tar River Land Conservancy Easement, Tar River Land Conservancy Preserve, USFWS Critical Habitat - Atlantic Pigtoe, USFWS Critical Habitat - Carolina Madtom, USFWS Critical Habitat - Yellow Lance
Shocco Creek/Licksillet Hardwood Forest	741	R5	C5	Shocco Creek Game Land, Shocco Creek Game Land Dedicated Nature Preserve, Tar River Land Conservancy Easement

Natural Area	Acres	Representational Value	Collective Value	Managed areas protecting all or part of the natural area
TAR/Fishing Creek Aquatic Habitat	825	R1	C2	Conservation Reserve Enhancement Program Easement, Embro Game Land, Embro Game Land Dedicated Nature Preserve, Lower Fishing Creek Game Land, Lower Fishing Creek Game Land Dedicated Nature Preserve, NC DEQ Stewardship Program Easement - Fishing Creek (Capps Tract), NC DEQ Stewardship Program Easement - Fishing Creek Capps Farm, NC DEQ Stewardship Program Easement - Fishing Creek Capps Forest, NC DEQ Stewardship Program Easement - Fishing Creek Edwards 1, NC DEQ Stewardship Program Easement - Fishing Creek Green, NC DEQ Stewardship Program Easement - Fishing Creek Hall, NC DEQ Stewardship Program Easement - Fishing Creek Shearin, NC DEQ Stewardship Program Easement - Fishing Creek Sturges, NC Land and Water Fund Conservation Agreement, NC Land and Water Fund Project, Shocco Creek Game Land, Shocco Creek Game Land Dedicated Nature Preserve, Tar River Land Conservancy Easement, Tar River Land Conservancy Preserve, USFWS Critical Habitat - Atlantic Pigtoe, USFWS Critical Habitat - Carolina Madtom, USFWS Critical Habitat - Neuse River Waterdog, USFWS Critical Habitat - Yellow Lance, Wetland Reserve Program Easement
TAR/Little Fishing Creek Subbasin Aquatic Habitat	330	R1	C2	Brinkleyville Game Land, Brinkleyville Game Land Dedicated Nature Preserve, Conservation Reserve Enhancement Program Easement, Embro Game Land, Embro Game Land Dedicated Nature Preserve, Medoc Mountain State Park, Medoc Mountain State Park Dedicated Nature Preserve, Medoc Mountain State Park Registered Heritage Area, Medoc Mountain State Park/Little Fishing Creek Bluffs Registered Heritage Area, NC DEQ Stewardship Program Easement - Fishing Creek IP/Alston, NC DEQ Stewardship Program Easement - Reedy Creek Johnston, NC Land and Water Fund Conservation Agreement, NC Land and Water Fund Project, Tar River Land Conservancy Easement, Tar River Land Conservancy Preserve, US Fish and Wildlife Service Easement, USFWS Critical Habitat - Atlantic Pigtoe, USFWS Critical Habitat - Carolina Madtom, USFWS Critical Habitat - Neuse River Waterdog, Wetland Reserve Program Easement
TAR/Shocco Creek Subbasin Aquatic Habitat	133	R1	C3	Hosley Forest, NC DEQ Stewardship Program Easement - Lester Capps Tract-Shocco Creek, NC DEQ Stewardship Program Easement - Little Shocco Creek Speed, NC DEQ Stewardship Program Easement - Little Shocco Creek Tomlinson, NC DEQ Stewardship Program Easement - Shocco Creek Alston 1; 2; 3, NC DEQ Stewardship Program Easement - Shocco Creek D Davis, NC DEQ Stewardship Program Easement - Shocco Creek LLC-Little Shocco Creek, NC Division of Mitigation Services Easement, NC Land and Water Fund Project, Shocco Creek Game Land, Shocco Creek Game Land Dedicated Nature Preserve, Tar River Land Conservancy Easement, USFWS Critical Habitat - Atlantic Pigtoe, USFWS Critical Habitat - Carolina Madtom, USFWS Critical Habitat - Yellow Lance

Natural Area	Acres	Representational Value	Collective Value	Managed areas protecting all or part of the natural area
TAR/Swift Creek Aquatic Habitat	545	R1	C1	Conservation Reserve Enhancement Program Easement, Farm and Ranch Lands Protection Program Easement, NC DEQ Stewardship Program Easement - Allen Tract, NC DEQ Stewardship Program Easement - Harper Tract-Swift Creek, NC DEQ Stewardship Program Easement - Sandy Creek Mullen, NC DEQ Stewardship Program Easement - Sandy Creek Parrish, NC DEQ Stewardship Program Easement - Swift/Sandy Creek A&P Timber, NC DEQ Stewardship Program Easement - Swift/Sandy Creek Faulkner, NC DEQ Stewardship Program Easement - Swift/Sandy Creek Young, NC DEQ Stewardship Program Easement - William O'Neal Tract-Swift Creek, NC Land and Water Fund Conservation Agreement, Sandy Creek Game Land, Sandy Creek Game Land Dedicated Nature Preserve, Tar River Land Conservancy Conservation Easement, Tar River Land Conservancy Easement, US Fish and Wildlife Service Easement, USFWS Critical Habitat - Atlantic Pigtoe, USFWS Critical Habitat - Carolina Madtom, USFWS Critical Habitat - Neuse River Waterdog, USFWS Critical Habitat - Yellow Lance
Washington				
Bull Neck Swamp	6,023	R2	C3	Bull Neck Swamp, Bull Neck Swamp Dedicated Nature Preserve
Conaby Swamp Natural Area	95	R5	C5	Town of Plymouth Open Space
East Dismal Swamp	3,663	R1	C3	North Carolina Coastal Land Trust Easement, Tidewater Research Station
Harvester Road Tall Pocosin	17,420	R2	C4	NC Agricultural Development and Farmland Preservation Trust Fund Easement, Pettigrew State Park, Pocosin Lakes National Wildlife Refuge, Wetland Reserve Program Easement
PAS/Lake Phelps Aquatic Habitat	15,914	R1	C3	Lake Phelps State Lake, Lake Phelps State Lake Registered Heritage Area, Pettigrew State Park, Pettigrew State Park Registered Heritage Area, Pocosin Lakes National Wildlife Refuge
Pettigrew State Park	1,156	R1	C3	Lake Phelps State Lake, Lake Phelps State Lake Registered Heritage Area, Pettigrew State Park, Pettigrew State Park Registered Heritage Area, Pocosin Lakes National Wildlife Refuge, Somerset Place State Historic Site
Pungo Lake Natural Areas	5,054	R1	C3	Pocosin Lakes National Wildlife Refuge, Pungo Lake Registered Heritage Area
ROA/Lower Roanoke River Aquatic Habitat	2,005	R2	C4	Martin County - Moratoc Park, NC Land and Water Fund Conservation Agreement, Roanoke River National Wildlife Refuge, Roanoke River Preserve, Roanoke River Wetlands Game Land, Roanoke River Wetlands Game Land Dedicated Nature Preserve, The Nature Conservancy Easement, Town of Plymouth Open Space, Unique Places to Save Easement, Wetland Reserve Program Easement
Roanoke River Delta--Conaby Creek	15,481	R1	C3	NC Land and Water Fund Conservation Agreement, Roanoke River National Wildlife Refuge, Roanoke River Preserve

Natural Area	Acres	Representational Value	Collective Value	Managed areas protecting all or part of the natural area
Scuppernong River Swamp Forest	15,283	R2	C2	Alligator River Game Land, Alligator River Game Land Dedicated Nature Preserve, Conservation Reserve Enhancement Program Easement, NC Land and Water Fund Project, North Carolina Swine Buyout Easement, Pettigrew State Park, Pettigrew State Park (Scuppernong River Section) Dedicated Nature Preserve, Pocosin Lakes National Wildlife Refuge, The Nature Conservancy Easement, Town of Columbia Open Space, Tyrrell County - Scuppernong River Park, Tyrrell County Open Space, US Fish and Wildlife Service Easement, Washington County Open Space, Wetland Reserve Program Easement
Van Swamp	3,667	R2	C3	NC Land and Water Fund Project, Van Swamp Game Land, Van Swamp Game Land Dedicated Nature Preserve
Watauga				
Appalachian State University Forest	67	R2	C4	Appalachian State University Dedicated Nature Preserve
Beech Creek Natural Area	163	R1	C1	Beech Creek State Natural Area, Beech Creek State Natural Area Dedicated Nature Preserve, Beech Creek Unique Wetland
Beech Creek Slopes	235	R2	C3	Beech Creek State Natural Area, Beech Creek State Natural Area Dedicated Nature Preserve, NC Land and Water Fund Project
Deep Gap Natural Area	11	R4	C4	Blue Ridge Parkway, Deep Gap Registered Heritage Area
Doe Fork Seeps and Forests	252	R3	C4	
Dun Vegan Mountain	392	R2	C2	Blue Ridge Conservancy, Grandfather Mountain State Park Proposed Dedicated Nature Preserve, NC Land and Water Fund Project
Dutch Creek Falls	2	R5	C4	
Gilley Field Station Forests	202	R2	C4	Gilley Research Station, NC Land and Water Fund Conservation Agreement, New River Conservancy Easement
Grandfather Mountain	6,616	R1	C1	Blue Ridge Parkway, Blue Ridge Parkway Easement, Conservation Trust for North Carolina Preserve, Grandfather Mountain Corridor Registered Heritage Area, Grandfather Mountain Preserve, Grandfather Mountain Preserve Dedicated Nature Preserve, Grandfather Mountain Special Interest Area, Grandfather Mountain State Park, Grandfather Mountain State Park Dedicated Nature Preserve, Grandfather Mountain State Park Dedicated Nature Preserve (TNC Dedication), Grandfather Mountain State Park Proposed Dedicated Nature Preserve, Mountains-to-Sea Trail, NC Division of Parks and Recreation Easement, NC Land and Water Fund Conservation Agreement, NC Land and Water Fund Project, Pisgah National Forest - Grandfather Ranger District, The Nature Conservancy Easement, Wilson Creek National Wild and Scenic River
Grandview Overlook Slopes	224	R5	C4	Blue Ridge Parkway, Blue Ridge Parkway Easement, Conservation Trust for North Carolina Easement

Natural Area	Acres	Representational Value	Collective Value	Managed areas protecting all or part of the natural area
Hanging Rock Mountain	774	R1	C2	Bear Paw State Natural Area, Bear Paw State Natural Area Dedicated Nature Preserve
Howards Creek Floodplain	51	R2	C3	
Julian Price Park Wetlands Natural Area	300	R2	C3	Blue Ridge Parkway, Julian Price Park Wetlands Registered Heritage Area
Long Hope Valley/Elk Knob/The Peak	9,170	R1	C1	Elk Knob State Park, Elk Knob State Park Dedicated Nature Preserve, Long Hope Creek Spruce Bog - National Natural Landmark, NC Land and Water Fund Conservation Agreement, NC Land and Water Fund Project, The Nature Conservancy Easement
Moses Cone Park/Flat Top Mountain	298	R5	C5	Blue Ridge Parkway, Conservation Trust for North Carolina Easement
Moses Cone Park/Rich Mountain	291	R5	C5	Blue Ridge Parkway
NEW/South Fork New and New River Aquatic Habitat	1,795	R1	C1	Alleghany County Soil and Water Conservation District Easement, Appalachian State University Farm, Blue Ridge Conservancy Easement, Blue Ridge Conservancy Preserve, City of Boone Open Space, Gilley Research Station, NC DEQ Stewardship Program Easement - Elk-Shoals-Methodist Camp, NC Division of Mitigation Services Easement, NC Land and Water Fund Conservation Agreement, NC Land and Water Fund Project, New River Conservancy Easement, New River State Park, New River State Park Dedicated Nature Preserve, South Fork of the New National Wild and Scenic River, South Fork of the New River State Natural and Scenic River, Town of Boone Open Space, Watauga County Open Space
Rocky Face	18	R5	C5	
Sims Creek Old Growth Forest	47	R3	C4	Blue Ridge Parkway
Snake Mountain	1,093	R1	C1	Blue Ridge Conservancy Easement, Conservation Trust for North Carolina Easement, Elk Knob Game Land, Elk Knob State Park, Elk Knob State Park Dedicated Nature Preserve, NC Land and Water Fund Project
Snakeden Mountain	97	R5	C5	
South Fork Laurel Creek/Dugger Mountain	1,855	R5	C4	Unique Places to Save Easement
Stone Mountain (Locust Gap)	1,112	R3	C4	
Tater Hill Natural Area	3,230	R1	C1	Elk Knob Game Land, NC Land and Water Fund Project, Tater Hill Plant Conservation Preserve, Tater Hill Plant Conservation Preserve Dedicated Nature Preserve
Thunder Hill	270	R3	C4	Conservation Trust for North Carolina Easement, Foothills Conservancy of North Carolina Easement
Trivett Branch Forests and Seeps	283	R2	C4	
Valle Mountain	308	R2	C5	Blue Ridge Conservancy Preserve, NC Land and Water Fund Conservation Agreement, NC Land and Water Fund Project, Valle Mountain Registered Heritage Area

Natural Area	Acres	Representational Value	Collective Value	Managed areas protecting all or part of the natural area
WAT/Watauga River Aquatic Habitat	235	R2	C4	Blue Ridge Conservancy Easement, Blue Ridge Conservancy Preserve, Blue Ridge Parkway, Conservation Trust for North Carolina Easement, Grandfather Mountain Preserve, Grandfather Mountain Preserve Dedicated Nature Preserve, Grandfather Mountain State Park, Mountains-to-Sea Trail, NC Agricultural Development and Farmland Preservation Trust Fund Easement, NC Land and Water Fund Conservation Agreement, NC Land and Water Fund Project, North Carolina State University Easement, Valle Crucis Community Park, Watauga County Open Space
White Rock	25	R5	C5	
Wayne				
Cliffs of the Neuse State Park	913	R1	C3	Cliffs of the Neuse State Park, Cliffs of the Neuse State Park Registered Heritage Area, USFWS Critical Habitat - Neuse River Waterdog
Garris Chapel Cypress Pond	38	R3	C4	
Green Branch Sandhills	166	R5	C5	
Juniper Pond	177	R2	C4	
Mill Creek Cypress Forest	144	R5	C5	Conservation Reserve Enhancement Program Easement, USFWS Critical Habitat - Neuse River Waterdog
NEU/Little River (Franklin/Wake/Johnston/ Wayne) Aquatic Habitat	527	R1	C1	Cherry Research Farm, Farm and Ranch Lands Protection Program Easement, Johnston County Open Space, Mitchell Mill State Natural Area, Mitchell Mill State Natural Area Registered Heritage Area, Mountains-to-Sea Trail, NC Department of Transportation Mitigation Site, NC Division of Mitigation Services Easement, NC Hazard Mitigation Buyout Property - Johnston County, NC Hazard Mitigation Buyout Property - Wayne County, NC Land and Water Fund Project, Old Waynesborough Park, Shoe Heel - NC Wildlife Resources Commission, Town of Wendell/Zebulon Open Space - OS-013, Town of Zebulon Open Space - Little River Park, Triangle Land Conservancy Easement, US Fish and Wildlife Service Easement, USFWS Critical Habitat - Atlantic Pigtoe, USFWS Critical Habitat - Carolina Madtom, USFWS Critical Habitat - Neuse River Waterdog, USFWS Critical Habitat - Yellow Lance, Wake County Easement, Wake County Greenway - OS-057, Wake County Open Space, Wake County Open Space - Little River Reservoir
NEU/Mill Creek Aquatic Habitat	127	R1	C4	Bentonville Battlefield State Historic Site, Bentonville Battlefield State Historic Site Dedicated Nature Preserve, Howell Woods Environmental Learning Center, NC Land and Water Fund Conservation Agreement, USFWS Critical Habitat - Neuse River Waterdog
Walnut Creek Sandhills	215	R5	C5	
Wilkes				
Absher Meadow	25	R2	C5	

Natural Area	Acres	Representational Value	Collective Value	Managed areas protecting all or part of the natural area
Bald Rock Mountain	179	R3	C4	
Boone Gap Forests	1,216	R1	C3	NC Land and Water Fund Project
Brushy Mountains/Three County Forest	413	R5	C5	Blue Ridge Conservancy Preserve, Brushy Mountains Three County Forest Registered Heritage Area
Brushy Mountains/Vannoy Ridge	494	R2	C5	
Buffalo Cove Forests	10,966	R2	C2	Buffalo Cove Game Land, Buffalo Cove Game Land Dedicated Nature Preserve, NC Division of Mitigation Services Easement, NC Land and Water Fund Conservation Agreement, NC Land and Water Fund Project, NC Wildlife Resources Commission Easement
Doughton Park Natural Area	5,203	R1	C3	Blue Ridge Conservancy Preserve, Blue Ridge Parkway, Doughton Park Registered Heritage Area, Mountains-to-Sea Trail, Thurmond Chatham Game Land
Elkin Creek Meadow	29	R5	C5	NC Wildlife Resources Commission Regional Depot Site
Gambill Creek Meadow	26	R2	C5	
Hartness Meadow	3	R5	C5	
Heaven Rock Outcrop	28	R3	C4	
Jerry Mountain	343	R5	C4	NCDA Forest Research Station
Joines Meadow	16	R5	C5	
Little Fork Forests	2,443	R5	C4	Rendezvous Mountain Educational State Forest, Rendezvous Mountain Educational State Forest Dedicated Nature Preserve
Mulberry Mill Meadow	15	R5	C5	Mulberry Mill Wildlife Conservation Area, Mulberry Mill Wildlife Conservation Area Dedicated Nature Preserve
Pine Mountain	643	R5	C4	NC Land and Water Fund Project
Pores Knob	110	R1	C4	
Rendezvous Mountain State Forest Natural Area	1,266	R3	C3	NC Land and Water Fund Project, Rendezvous Mountain Educational State Forest, Rendezvous Mountain Educational State Forest Dedicated Nature Preserve, Stone Mountain State Park
Stone Mountain State Park and Vicinity	14,689	R1	C1	Blue Ridge Parkway, Blue Ridge Parkway Easement, Conservation Trust for North Carolina Easement, Mountains-to-Sea Trail, NC Division of Mitigation Services Easement, NC Land and Water Fund Project, Stone Mountain - National Natural Landmark, Stone Mountain State Park, Stone Mountain State Park Dedicated Nature Preserve, Thurmond Chatham Game Land
W. Kerr Scott Reservoir	644	R2	C4	W. Kerr Scott Reservoir
Wildcat Road Meadow	6	R5	C5	

Wilson

Natural Area	Acres	Representational Value	Collective Value	Managed areas protecting all or part of the natural area
NEU/Contentnea Creek Aquatic Habitat	105	R3	C3	City of Wilson - Buckhorn Reservoir, USFWS Critical Habitat - Atlantic Pigtoe, USFWS Critical Habitat - Carolina Madtom, USFWS Critical Habitat - Neuse River Waterdog
NEU/Contentnea Creek below Wiggins Mill Aquatic Habitat	48	R4	C3	City of Wilson Open Space, NC Hazard Mitigation Buyout Property - Wilson, USFWS Critical Habitat - Neuse River Waterdog
NEU/Moccasin Creek Aquatic Habitat	70	R3	C3	City of Wilson - Buckhorn Reservoir, City of Wilson Open Space, NC DEQ Stewardship Program Easement - Moccasin Creek (G)
NEU/Turkey Creek Aquatic Habitat	49	R5	C5	City of Wilson Open Space
Stantonsburg Oxbow	46	R3	C5	NC Hazard Mitigation Buyout Property - Wilson County, Wilson County Open Space
Yadkin				
Donnaha Slopes	49	R5	C5	
North Deep Creek Bluffs	380	R5	C5	Yadkin County - Shore-Styers Mill Park
Shallowford Road Bluff	37	R5	C5	
YAD/Yadkin River Aquatic Habitat	696	R3	C4	Mountains-to-Sea Trail, NC Land and Water Fund Project, Piedmont Land Conservancy Easement, Pilot Mountain State Park, Yadkin River Bluffs Registered Heritage Area
Yadkin Islands Forest	144	R2	C4	Mountains-to-Sea Trail, Pilot Mountain State Park
Yancey				
Bacchus Spiraea Sites	599	R1	C5	USFWS Critical Habitat - Appalachian Elktoe, Yancey County Open Space
Beartree Ridge	107	R3	C4	Blue Ridge Parkway, Mountains-to-Sea Trail, Pisgah National Forest - Grandfather Ranger District
Bee Rock Creek	303	R1	C4	Blue Ridge Parkway, Pisgah National Forest - Grandfather Ranger District
Big Bald Mountain	132	R1	C3	Big Bald Mountain Registered Heritage Area, Big Bald Mountain Special Interest Area, Pisgah National Forest - Appalachian Ranger District
Big Crabtree Creek Wetlands	483	R3	C4	
Black Mountain Overlook Natural Area	43	R3	C5	Blue Ridge Parkway
Black Mountains	9,060	R1	C1	Black Mountains Registered Heritage Area, Black Mountains/Celo Knob Natural Area Special Interest Area, Blue Ridge Parkway, Mount Mitchell State Park, Mount Mitchell State Park - National Natural Landmark, Mount Mitchell State Park Dedicated Nature Preserve, Mountains-to-Sea Trail, NC Land and Water Fund Project, North Fork Watershed (BRP/NPS) Registered Heritage Area, Pisgah National Forest - Appalachian Ranger District, Southern Appalachian Highlands Conservancy Easement
Bluerock Knob/Sevenmile Ridge	85	R5	C5	

Natural Area	Acres	Representational Value	Collective Value	Managed areas protecting all or part of the natural area
Brush Fence Ridge/Point Misery	1,006	R1	C1	Asheville Watershed, Big Ivy/Craggy Mountain Special Interest Area, Blue Ridge Parkway, Conservation Trust for North Carolina Easement, Mountains-to-Sea Trail, NC Land and Water Fund Project, North Fork Watershed (BRP/NPS) Registered Heritage Area, Pisgah National Forest - Appalachian Ranger District, Southern Appalachian Highlands Conservancy Easement
Cane River Upper Watershed	11,717	R1	C1	Big Ivy/Craggy Mountain Special Interest Area, Blue Ridge Parkway, Mount Mitchell State Park, Mount Mitchell State Park - National Natural Landmark, Mount Mitchell State Park Dedicated Nature Preserve, NC Land and Water Fund Project, North Fork Watershed (BRP/NPS) Registered Heritage Area, Pisgah National Forest - Appalachian Ranger District, Southern Appalachian Highlands Conservancy Easement
Celo Community Natural Area	500	R1	C1	Celo Community Natural Area Special Interest Area, Celo Community Registered Heritage Area, NC Land and Water Fund Conservation Agreement, Pisgah National Forest - Appalachian Ranger District
Crabtree Creek Falls Natural Area	9	R5	C5	Blue Ridge Parkway
Elk Shoal Creek Headwaters	128	R3	C5	
FRB/Cane River Aquatic Habitat	340	R2	C2	Blue Ridge Conservancy Easement, Mount Mitchell State Park, Mount Mitchell State Park Dedicated Nature Preserve, NC Department of Transportation Mitigation Site, NC Land and Water Fund Project, Southern Appalachian Highlands Conservancy Easement, USFWS Critical Habitat - Appalachian Elktoe
FRB/North Toe River-Nolichucky River Aquatic Habitat	1,101	R1	C2	Avery County - Green Valley Community Center, Avery-Mitchell Correctional Institution, Blue Ridge Conservancy Easement, Mitchell County Open Space, NC Land and Water Fund Project, North Toe River Bluff Registered Heritage Area, Pine Mountain--North Toe River Registered Heritage Area, Pisgah National Forest - Appalachian Ranger District, Town of Spruce Pine - Riverside Park, Town of Spruce Pine Open Space, USFWS Critical Habitat - Appalachian Elktoe
FRB/South Toe River Aquatic Habitat	285	R1	C3	Blue Ridge Conservancy Easement, Celo Community Registered Heritage Area, Mountains-to-Sea Trail, NC Land and Water Fund Project, Pisgah National Forest - Appalachian Ranger District, South Toe River Little Celo Knob Registered Heritage Area, Southern Appalachian Highlands Conservancy Easement, USFWS Critical Habitat - Appalachian Elktoe
Flattop Mountain	3,710	R2	C4	Pisgah National Forest - Appalachian Ranger District
Georges Fork Headwaters	301	R5	C5	

Natural Area	Acres	Representational Value	Collective Value	Managed areas protecting all or part of the natural area
Graybeard Natural Area	3,553	R2	C1	Asheville Watershed, Blue Ridge Parkway, Conservation Trust for North Carolina Easement, Montreat Watershed (Montreat Cottagers) Registered Heritage Area, Montreat Watershed (Mountain Retreat) Registered Heritage Area, NC Land and Water Fund Project, North Fork Watershed (BRP/NPS) Registered Heritage Area, Pisgah National Forest - Appalachian Ranger District, Pisgah National Forest - Grandfather Ranger District, Southern Appalachian Highlands Conservancy - Brushy Knob Preserve, Southern Appalachian Highlands Conservancy Easement, Town of Montreat Open Space
Hensley Branch Headwaters	255	R5	C5	
Ivy Knob-Coxcomb Mountain	1,334	R2	C1	Big Ivy/Craggy Mountain Special Interest Area, NC Land and Water Fund Conservation Agreement, Pisgah National Forest - Appalachian Ranger District, Southern Appalachian Highlands Conservancy Preserve
Laurel Ridges	335	R2	C4	Blue Ridge Parkway, Laurel Ridges Registered Heritage Area, Pisgah National Forest - Appalachian Ranger District, Pisgah National Forest - Grandfather Ranger District
Nolichucky River Gorge	5,156	R1	C2	Pisgah National Forest - Appalachian Ranger District, Southern Appalachian Highlands Conservancy - Lost Cove Preserve, USFWS Critical Habitat - Appalachian Elktoe
North Fork Watershed	8,249	R1	C1	Asheville Watershed, Big Ivy/Craggy Mountain Special Interest Area, Black Mountains Registered Heritage Area, Blue Ridge Parkway, City of Asheville Open Space, Conservation Trust for North Carolina Easement, Montreat Watershed (Montreat Cottagers) Registered Heritage Area, Montreat Watershed (Mountain Retreat) Registered Heritage Area, Mount Mitchell State Park, Mount Mitchell State Park Dedicated Nature Preserve, Mountains-to-Sea Trail, NC Land and Water Fund Project, North Fork Watershed (BRP/NPS) Registered Heritage Area, Pisgah National Forest - Appalachian Ranger District, Pisgah National Forest - Grandfather Ranger District, Southern Appalachian Highlands Conservancy Easement, The Craggies (BRP/NPS) Registered Heritage Area
Rabbit Hop/Toe River Slope	77	R5	C5	
Sevenmile Ridge Wetlands	222	R1	C3	Pisgah National Forest - Appalachian Ranger District, Sevenmile Ridge Wetlands Special Interest Area
South Toe River Isotria Site	0	R2	C5	Blue Ridge Conservancy Easement, NC Land and Water Fund Project
South Toe Wetlands	4	R5	C5	
Toodies Creek Headwaters	570	R5	C4	NC Land and Water Fund Project

Natural Area	Acres	Representational Value	Collective Value	Managed areas protecting all or part of the natural area
Upper Bowlens Creek Forests	2,489	R1	C1	Black Mountains Registered Heritage Area, Black Mountains/Celo Knob Natural Area Special Interest Area, Mount Mitchell State Park, Mount Mitchell State Park Dedicated Nature Preserve, NC Land and Water Fund Project, Pisgah National Forest - Appalachian Ranger District, Upper Bowlens Creek Forests Special Interest Area, Yancey County Open Space
Woods Mountain/Singecat Ridge	415	R1	C3	Blue Ridge Parkway, Mountains-to-Sea Trail, Pisgah National Forest - Grandfather Ranger District, Woods Mountain/Singecat Ridge Special Interest Area